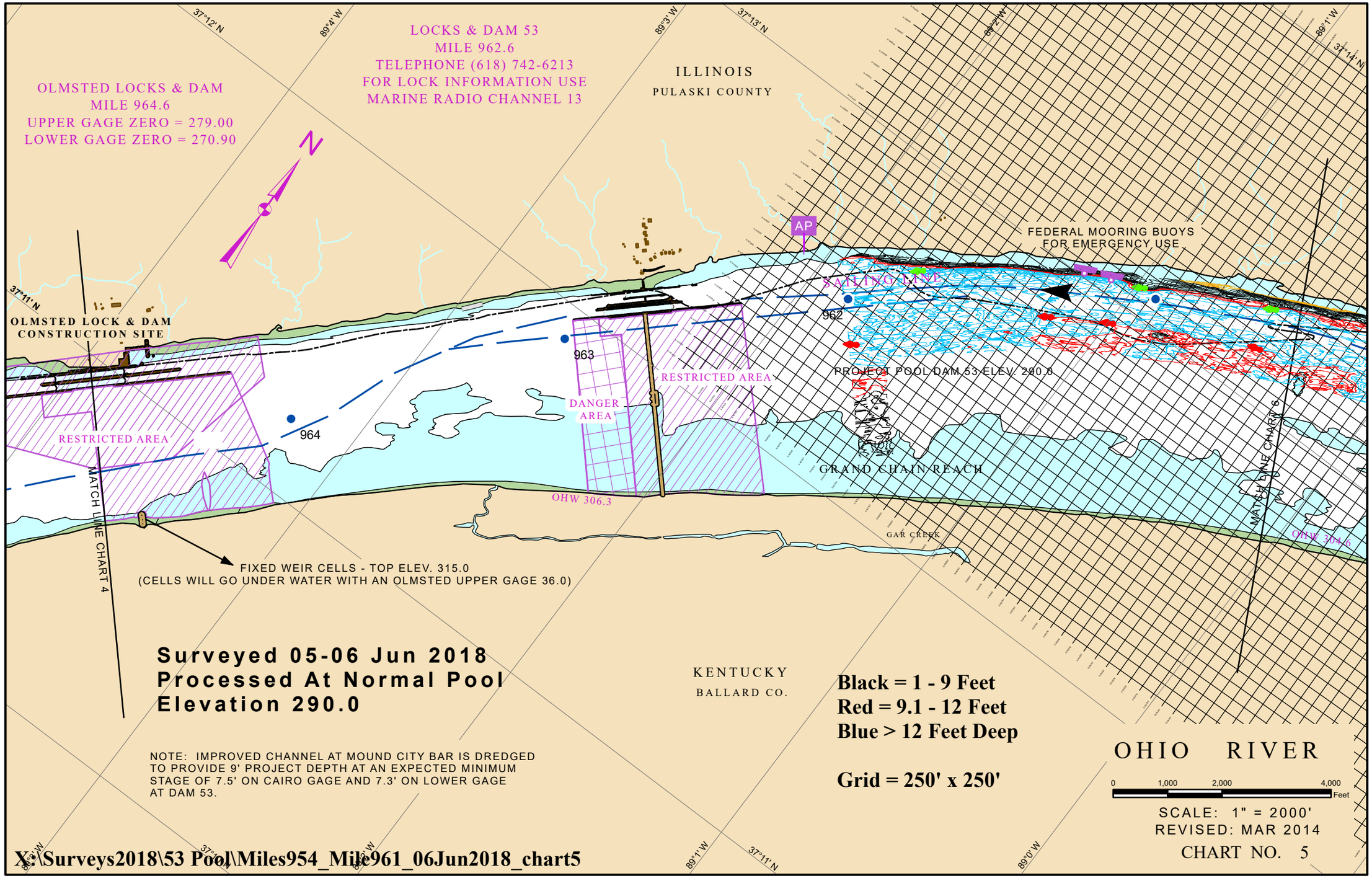

NOTE: IMPROVED CHANNEL AT MOUND CITY BAR IS DREDGED TO PROVIDE 9' PROJECT DEPTH AT AN EXPECTED MINIMUM STAGE OF 7.5' ON CAIRO GAGE AND 7.3' ON LOWER GAGE AT DAM 53.

X:\Surveys2018\53 Pool\Miles954_Mile961_06Jun2018_chart5

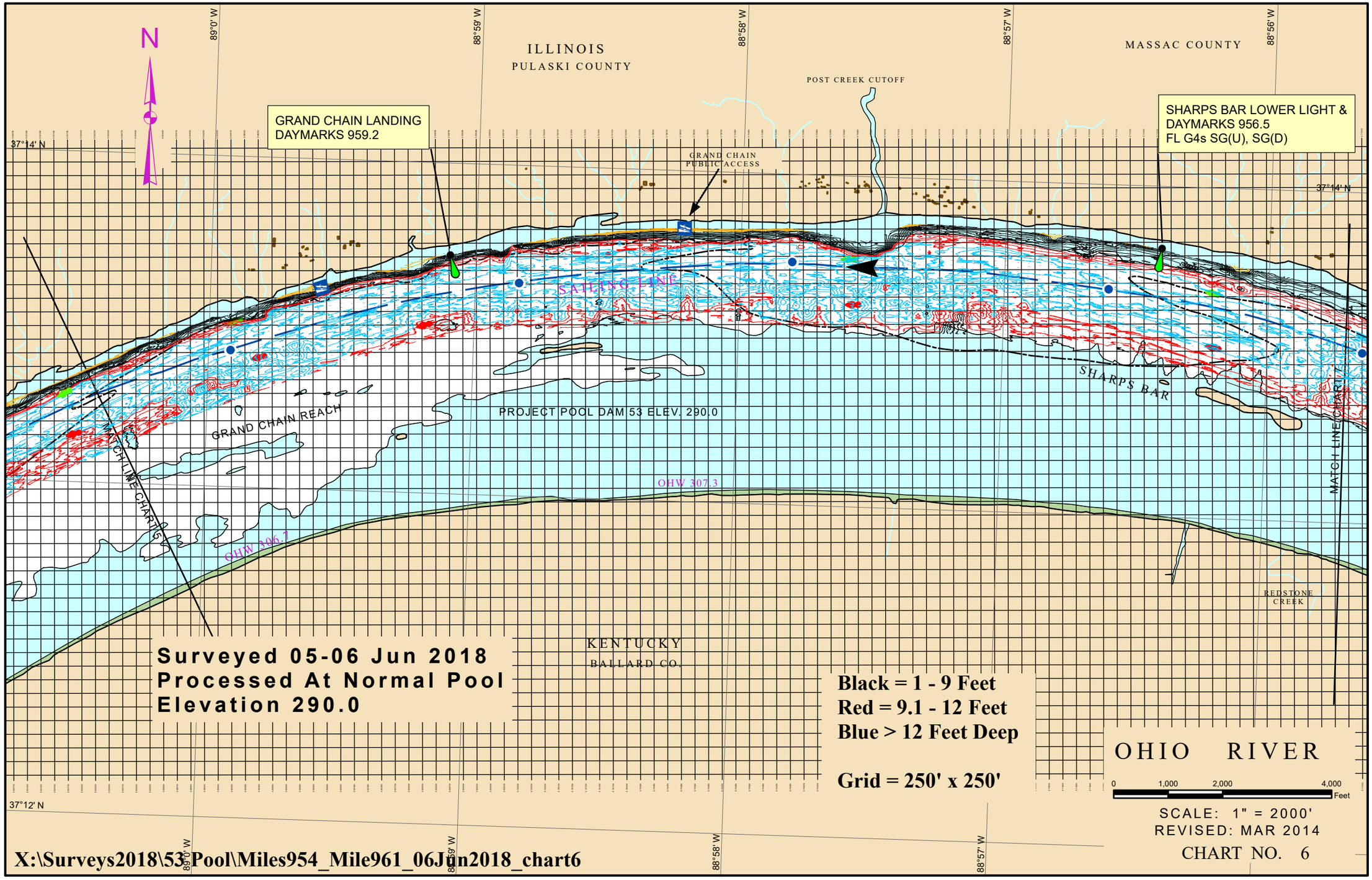
N
ILLINOIS
PULASKI COUNTY
MASSAC COUNTY
POST CREEK CUTOFF
GRAND CHAIN LANDING
DAYMARKS 959.2
SHARPS BAR LOWER LIGHT &
DAYMARKS 956.5
FL G4s SG(U), SG(D)
GRAND CHAIN
PUBLIC ACCESS
37°14' N
37°12' N
89°0' W
88°59' W
88°58' W
88°57' W
88°56' W
SAILING LINE
GRAND CHAIN REACH
PROJECT POOL DAM 53 ELEV. 290.0
SHARPS BAR
MATCH LINE CHART 5
MATCH LINE CHART 7
OHW 307.3
OHW 306.7
REDSTONE
CREEK
KENTUCKY
BALLARD CO.
Surveyed 05-06 Jun 2018
Processed At Normal Pool
Elevation 290.0
Black = 1 - 9 Feet
Red = 9.1 - 12 Feet
Blue > 12 Feet Deep
Grid = 250' x 250'
OHIO RIVER
0
1,000
2,000
4,000
Feet
SCALE: 1" = 2000'
REVISED: MAR 2014
CHART NO. 6
X:\Surveys2018\53Pool\Miles954_Mile961_06Jun2018_chart6

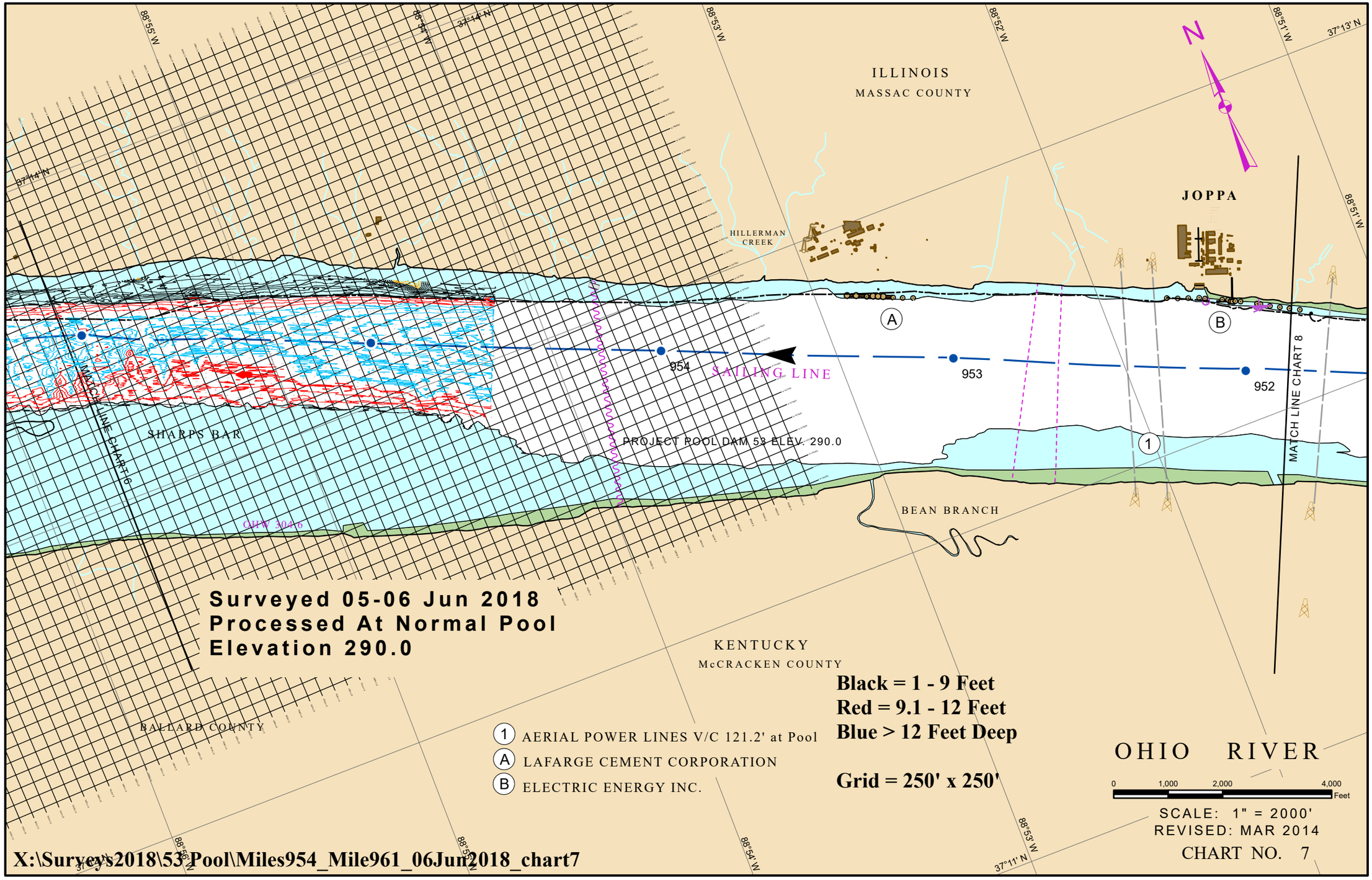
ILLINOIS
MASSAC COUNTY
JOPPA
HILLERMAN CREEK
SHARPS BAR
MATCH LINE CHART 6
MATCH LINE CHART 8
954
953
952
SAILING LINE
PROJECT POOL DAM 53 ELEV. 290.0
BEAN BRANCH
QHW 3046
KENTUCKY
McCRACKEN COUNTY
BALLARD COUNTY
Surveyed 05-06 Jun 2018
Processed At Normal Pool
Elevation 290.0
Black = 1 - 9 Feet
Red = 9.1 - 12 Feet
Blue > 12 Feet Deep
Grid = 250' x 250'
1 AERIAL POWER LINES V/C 121.2' at Pool
A LAFARGE CEMENT CORPORATION
B ELECTRIC ENERGY INC.
OHIO RIVER
0 1,000 2,000 4,000 Feet
SCALE: 1" = 2000'
REVISED: MAR 2014
CHART NO. 7
X:\Surveys2018\53Pool\Miles954_Mile961_06Jun2018_chart7