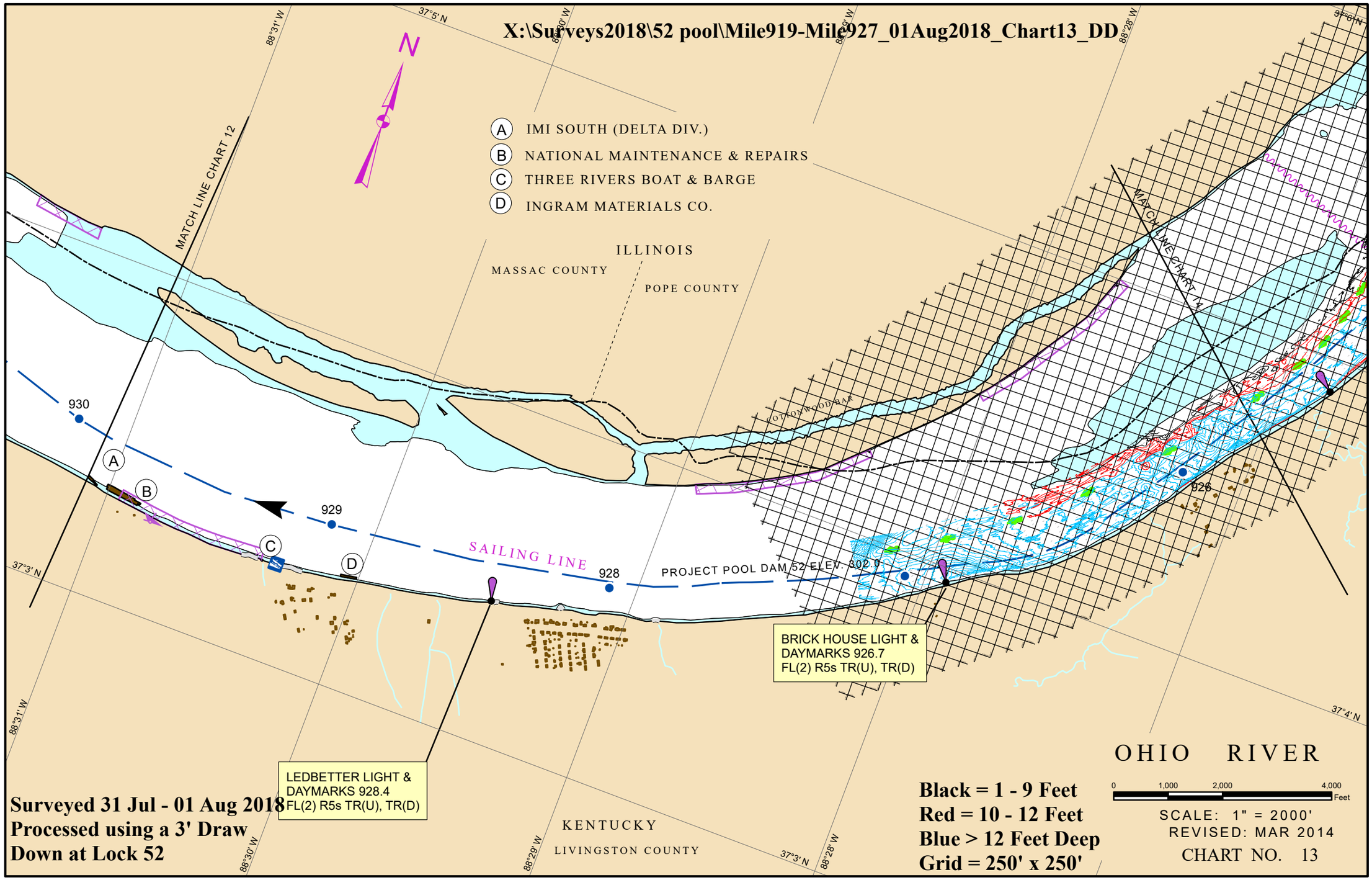
X:\Surveys2018\52 pool\Mile919-Mile927_01Aug2018_Chart13_DD
N
A IMI SOUTH (DELTA DIV.)
B NATIONAL MAINTENANCE & REPAIRS
C THREE RIVERS BOAT & BARGE
D INGRAM MATERIALS CO.
ILLINOIS
MASSAC COUNTY
POPE COUNTY
MATCH LINE CHART 12
MATCH LINE CHART 14
COTTONWOOD BAR
930
929
928
926
SAILING LINE
PROJECT POOL DAM 52 ELEV. 302.0
BRICK HOUSE LIGHT &
DAYMARKS 926.7
FL(2) R5s TR(U), TR(D)
LEDBETTER LIGHT &
DAYMARKS 928.4
FL(2) R5s TR(U), TR(D)
KENTUCKY
LIVINGSTON COUNTY
OHIO RIVER
Surveyed 31 Jul - 01 Aug 2018
Processed using a 3' Draw
Down at Lock 52
Black = 1 - 9 Feet
Red = 10 - 12 Feet
Blue > 12 Feet Deep
Grid = 250' x 250'
0 1,000 2,000 4,000 Feet
SCALE: 1" = 2000'
REVISED: MAR 2014
CHART NO. 13
37°5' N
37°3' N
37°4' N
88°31' W
88°30' W
88°29' W
88°28' W

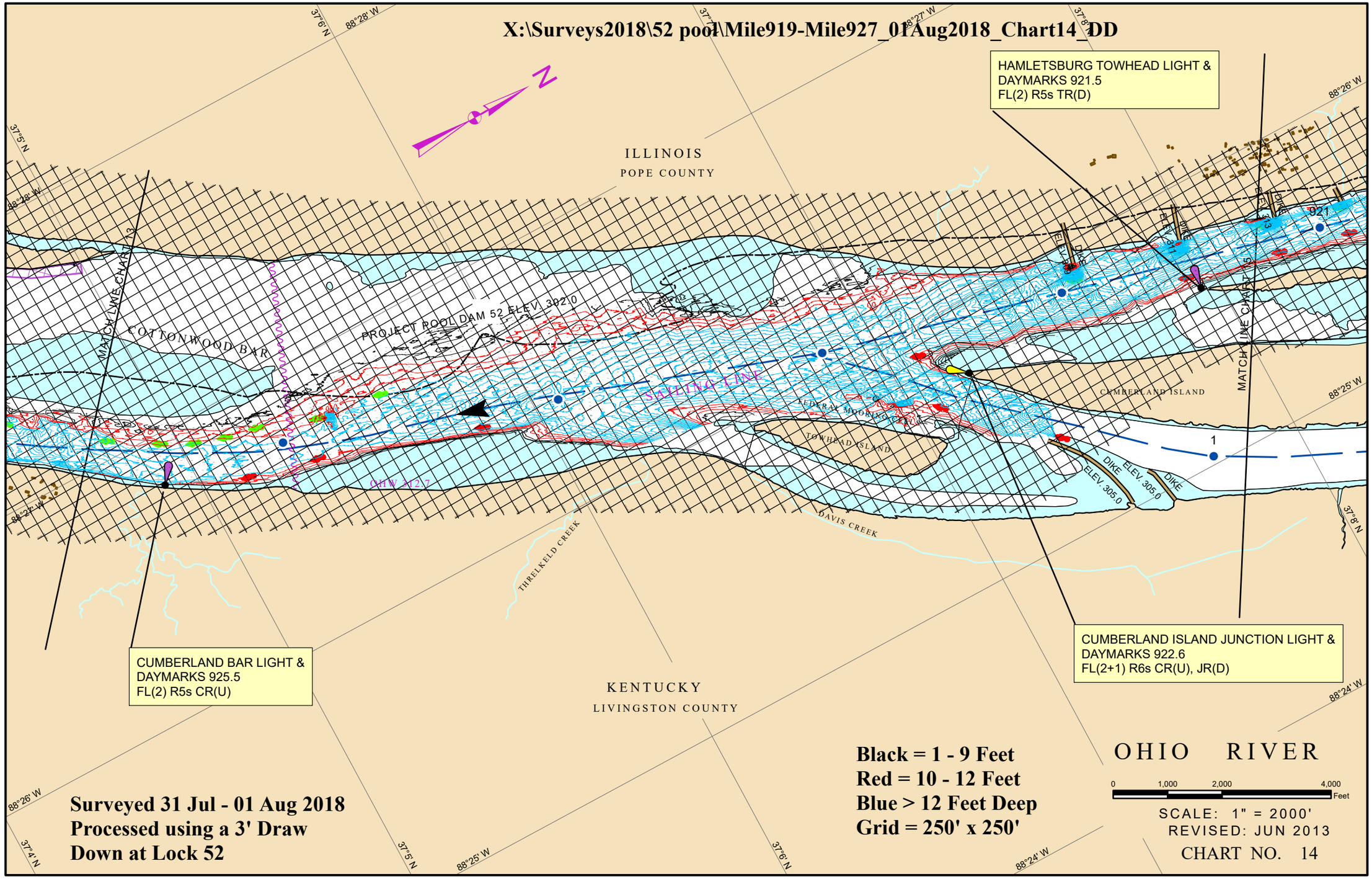
X:\Surveys2018\52 pool\Mile919-Mile927_01Aug2018_Chart14_DD
HAMLETSBURG TOWHEAD LIGHT &
DAYMARKS 921.5
FL(2) R5s TR(D)
ILLINOIS
POPE COUNTY
MATCH LINE CHART 13
MATCH LINE CHART 15
COTTONWOOD BAR
PROJECT POOL DAM 52 ELEV. 392.0
SAILING LINE
FEDERAL MOORING AREA
TOWHEAD ISLAND
CUMBERLAND ISLAND
DIKE
ELEV. 305.0
DIKE
ELEV. 305.0
DIKE
ELEV. 305.0
DIKE
ELEV. 305.0
921
1
OHW 312.7
DAVIS CREEK
THRELKELD CREEK
CUMBERLAND BAR LIGHT &
DAYMARKS 925.5
FL(2) R5s CR(U)
CUMBERLAND ISLAND JUNCTION LIGHT &
DAYMARKS 922.6
FL(2+1) R6s CR(U), JR(D)
KENTUCKY
LIVINGSTON COUNTY
Black = 1 - 9 Feet
Red = 10 - 12 Feet
Blue > 12 Feet Deep
Grid = 250' x 250'
OHIO RIVER
0 1,000 2,000 4,000 Feet
SCALE: 1" = 2000'
REVISED: JUN 2013
CHART NO. 14
Surveyed 31 Jul - 01 Aug 2018
Processed using a 3' Draw
Down at Lock 52
37°6' N
88°28' W
37°5' N
88°27' W
88°26' W
88°25' W
88°24' W
37°4' N

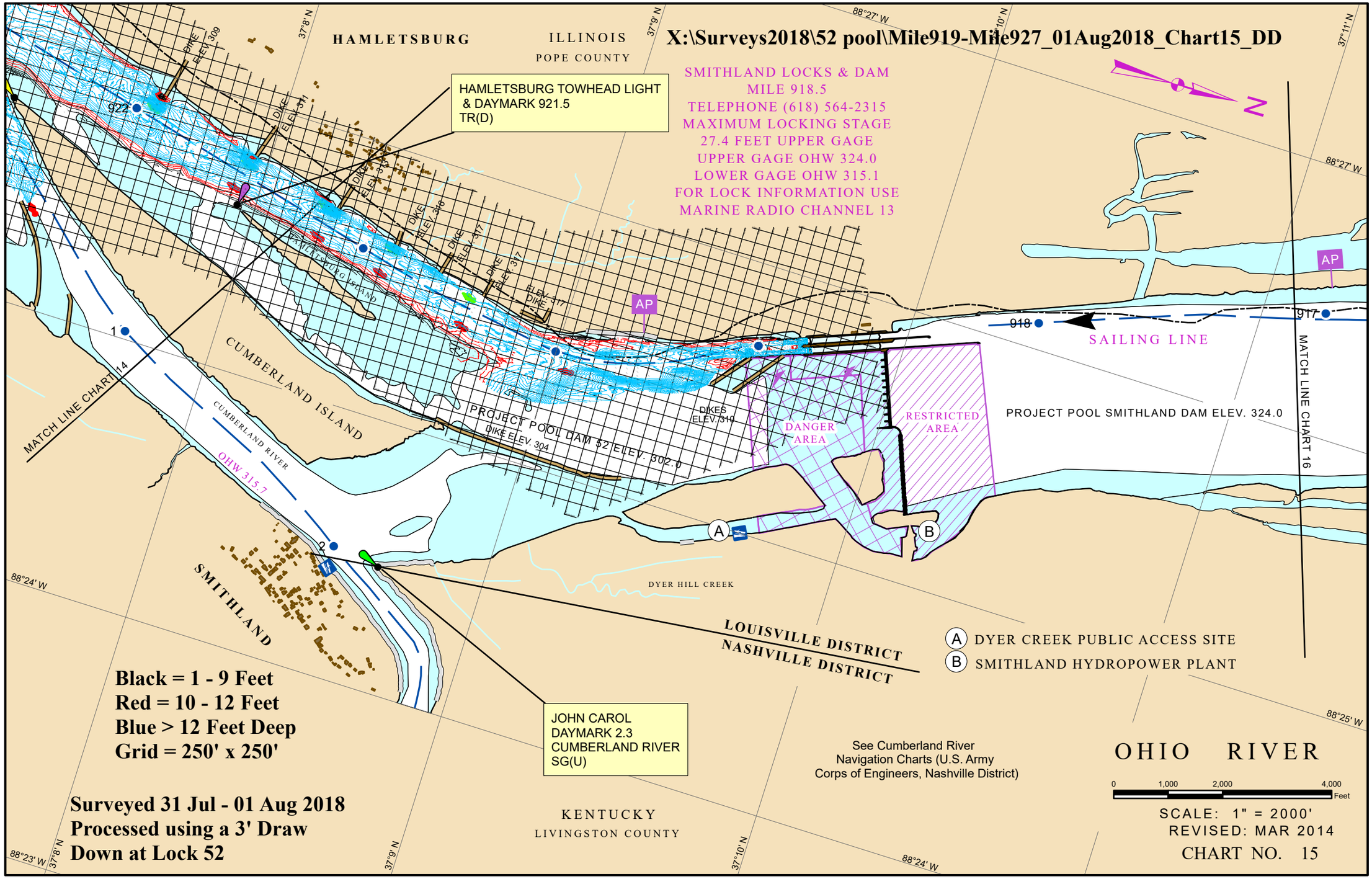
X:\Surveys2018\52 pool\Mile919-Mile927_01Aug2018_Chart15_DD
HAMLETSBURG
ILLINOIS
POPE COUNTY
SMITHLAND LOCKS & DAM
MILE 918.5
TELEPHONE (618) 564-2315
MAXIMUM LOCKING STAGE
27.4 FEET UPPER GAGE
UPPER GAGE OHW 324.0
LOWER GAGE OHW 315.1
FOR LOCK INFORMATION USE
MARINE RADIO CHANNEL 13
HAMLETSBURG TOWHEAD LIGHT
& DAYMARK 921.5
TR(D)
N
88°27' W
88°24' W
88°25' W
88°23' W
37°8' N
37°9' N
37°10' N
37°11' N
922
918
917
1
2
AP
SAILING LINE
MATCH LINE CHART 16
MATCH LINE CHART 14
CUMBERLAND ISLAND
CUMBERLAND RIVER
OHW 315.7
PROJECT POOL DAM 52 ELEV. 302.0
DIKE ELEV. 304
DIKES ELEV. 310
DANGER AREA
RESTRICTED AREA
PROJECT POOL SMITHLAND DAM ELEV. 324.0
DYER HILL CREEK
SMITHLAND
LOUISVILLE DISTRICT
NASHVILLE DISTRICT
A DYER CREEK PUBLIC ACCESS SITE
B SMITHLAND HYDROPOWER PLANT
Black = 1 - 9 Feet
Red = 10 - 12 Feet
Blue > 12 Feet Deep
Grid = 250' x 250'
Surveyed 31 Jul - 01 Aug 2018
Processed using a 3' Draw
Down at Lock 52
JOHN CAROL
DAYMARK 2.3
CUMBERLAND RIVER
SG(U)
See Cumberland River
Navigation Charts (U.S. Army
Corps of Engineers, Nashville District)
KENTUCKY
LIVINGSTON COUNTY
OHIO RIVER
0 1,000 2,000 4,000 Feet
SCALE: 1" = 2000'
REVISED: MAR 2014
CHART NO. 15