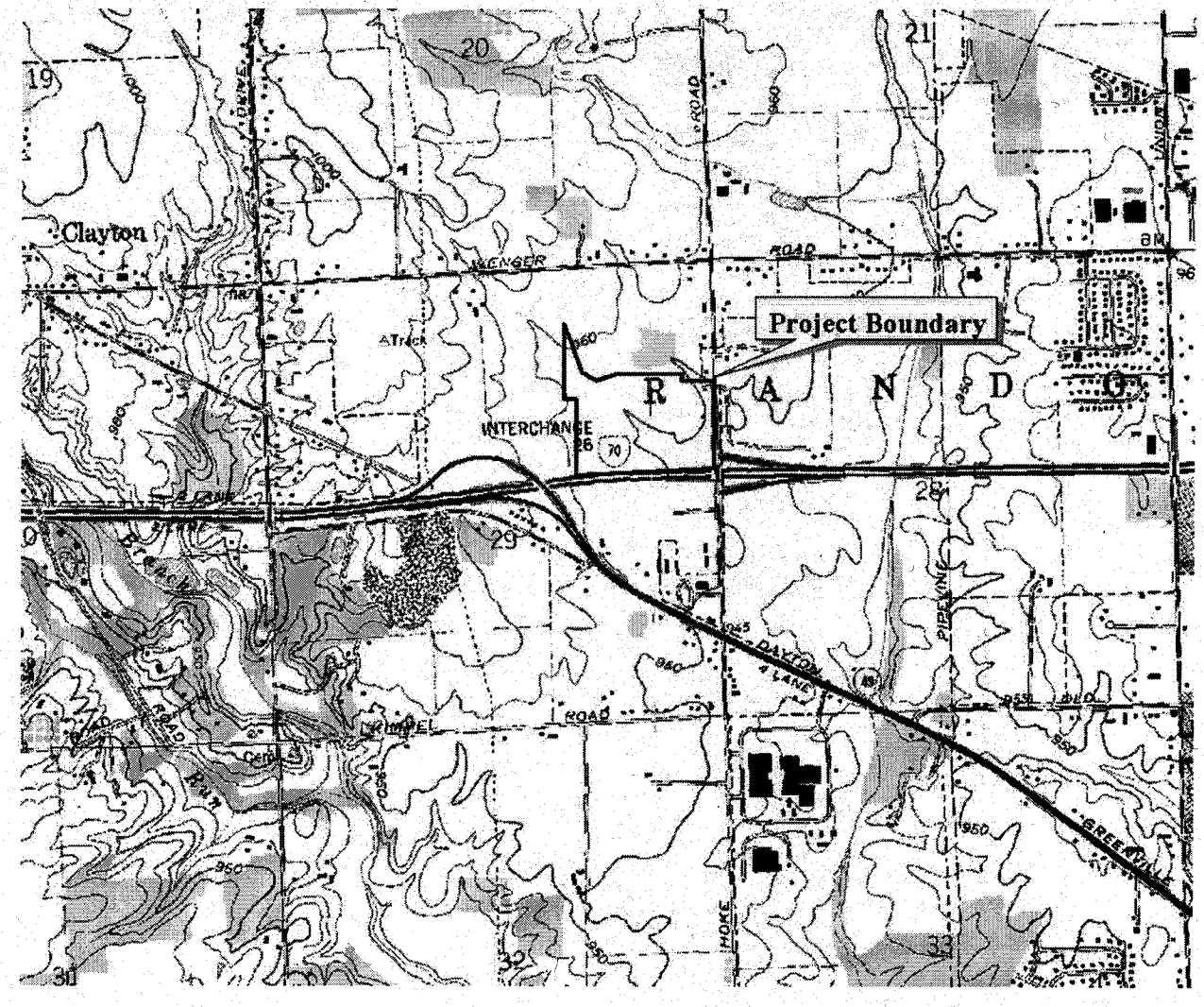

<u>Project Location</u>:
Trotwood USGS Quadrangle
Section 29
Township 5 North
Range 5 East

ID# 200300022
Figure 1 of 5

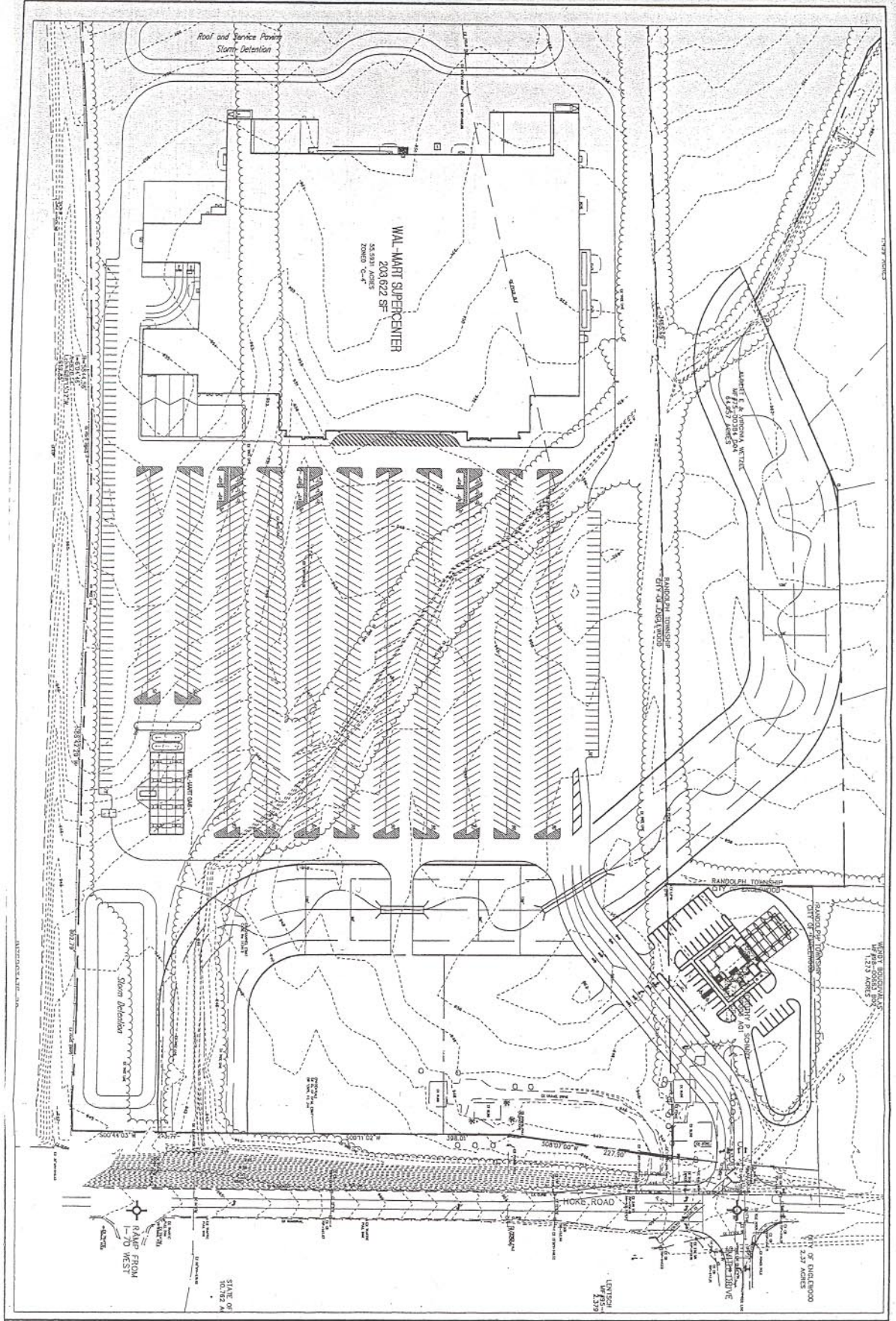

EMH&T INC.
ENGINEERS, SURVEYORS, PLANNERS, ENVIRONMENTAL SCIENTISTS
170 Mill Street, Gahanna, Ohio 43230
Ph: (614) 471-5150 - Fax (614) 471-9266

Prepared For:
RG PROPERTIES, INC.
8163 OLD YANKEE ROAD
SUITE B
DAYTON, OHIO 45458
TELEPHONE (937) 434-7218
FACSIMILE (937) 434-0824

CITY OF ENGLEWOOD, OHIO

Figure 6
Preferred Design

January, 2003

1
3

2002-1767

ID# 200300022
Figure 2 of 5

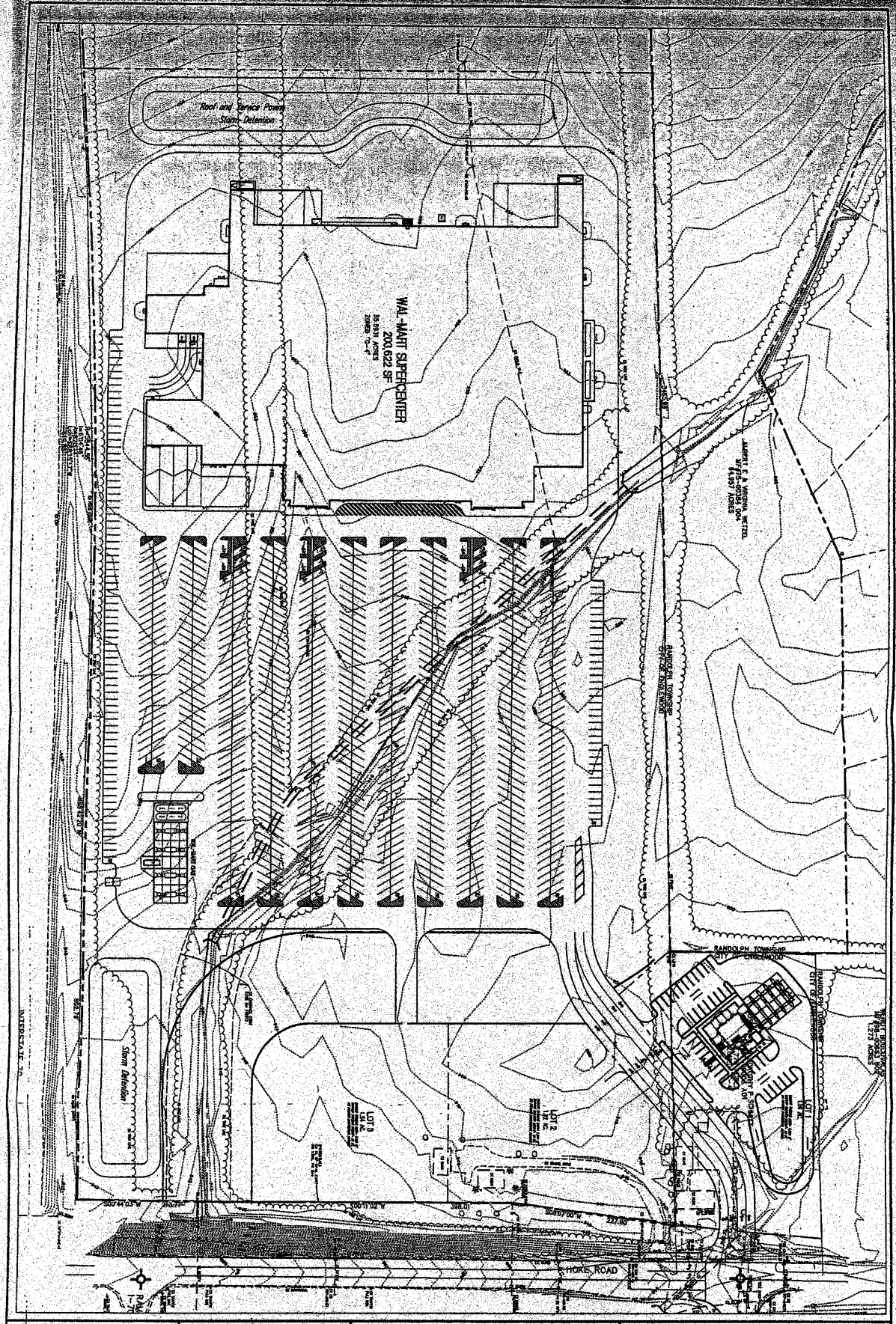

EMH&T INC.
ENGINEERS, SURVEYORS, PLANNERS, ENVIRONMENTAL SCIENTISTS
170 Mill Street, Gahanna, Ohio 43230
Ph: (614) 471-5150 – Fax (614) 471-9288

Prepared For:
RG PROPERTIES, INC.
8145 OLD YANKEE ROAD
SUITE B
DAYTON, OHIO 45458
TELEPHONE (937) 434-7215
FACSIMILE (937) 434-9824

CITY OF ENGLEWOOD, OHIO
Figure 7
Minimal Degradation Alternative
January, 2003

GRAPHIC SCALE (IN FEET)
Scale: 1" = 120'

2/3

STANFORD JOSEPH ATA

2002-1767

ID# 200300022
Figure 3 of 5



EMH&T INC.
ENGINEERS, SURVEYORS, PLANNERS, ENVIRONMENTAL SCIENTISTS
170 Mill Street, Gahanna, Ohio 43230
Phc (614) 471-5150 – Fax (614) 471-9286

Prepared For:
RG PROPERTIES, INC.
8163 OLD YANKEE ROAD
SUITE B
DAYTON, OHIO 45458
TELEPHONE (937) 434-7218
FACSIMILE (937) 434-0824

CITY OF ENGLEWOOD, OHIO
Figure 8
Non-Degradation Alternative
January, 2003

GRAPHIC SCALE (IN FEET)
Scale: 1" = 120'

3/3

STANFORD JOSEPH AIA

2002-1767

ID# 200300022
Figure 4 of 5



Typical Section:

No Scale

ID# 200300022
Figure 5 of 5