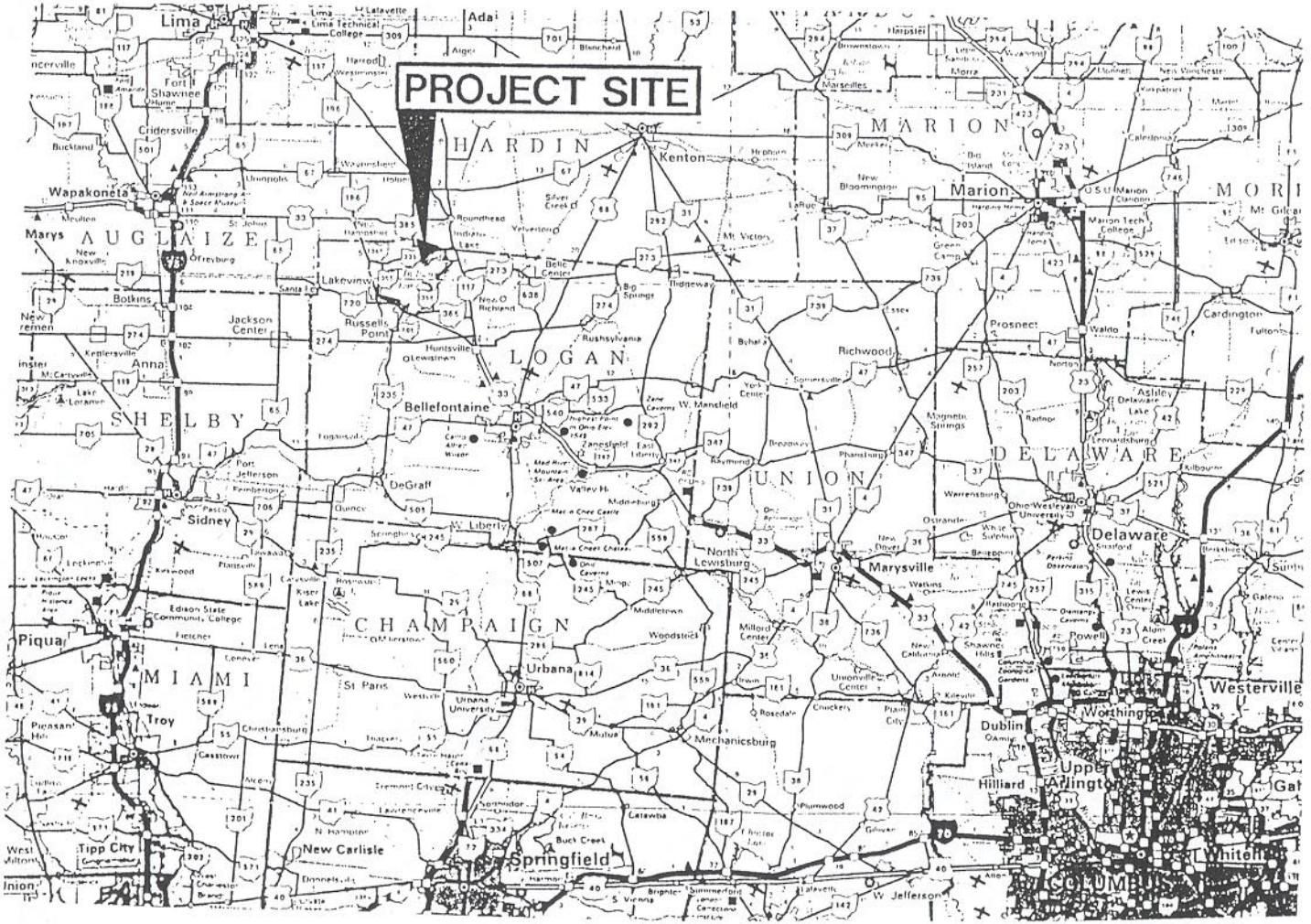

ID 200201143 PG 1 OF 4

OHIO DEPARTMENT OF NATURAL RESOURCES

INDIAN LAKE STATE PARK

LOGAN COUNTY

LUCY POND SHORELINE PROTECTION

AUGUST, 2002

SHEET 1 OF 4

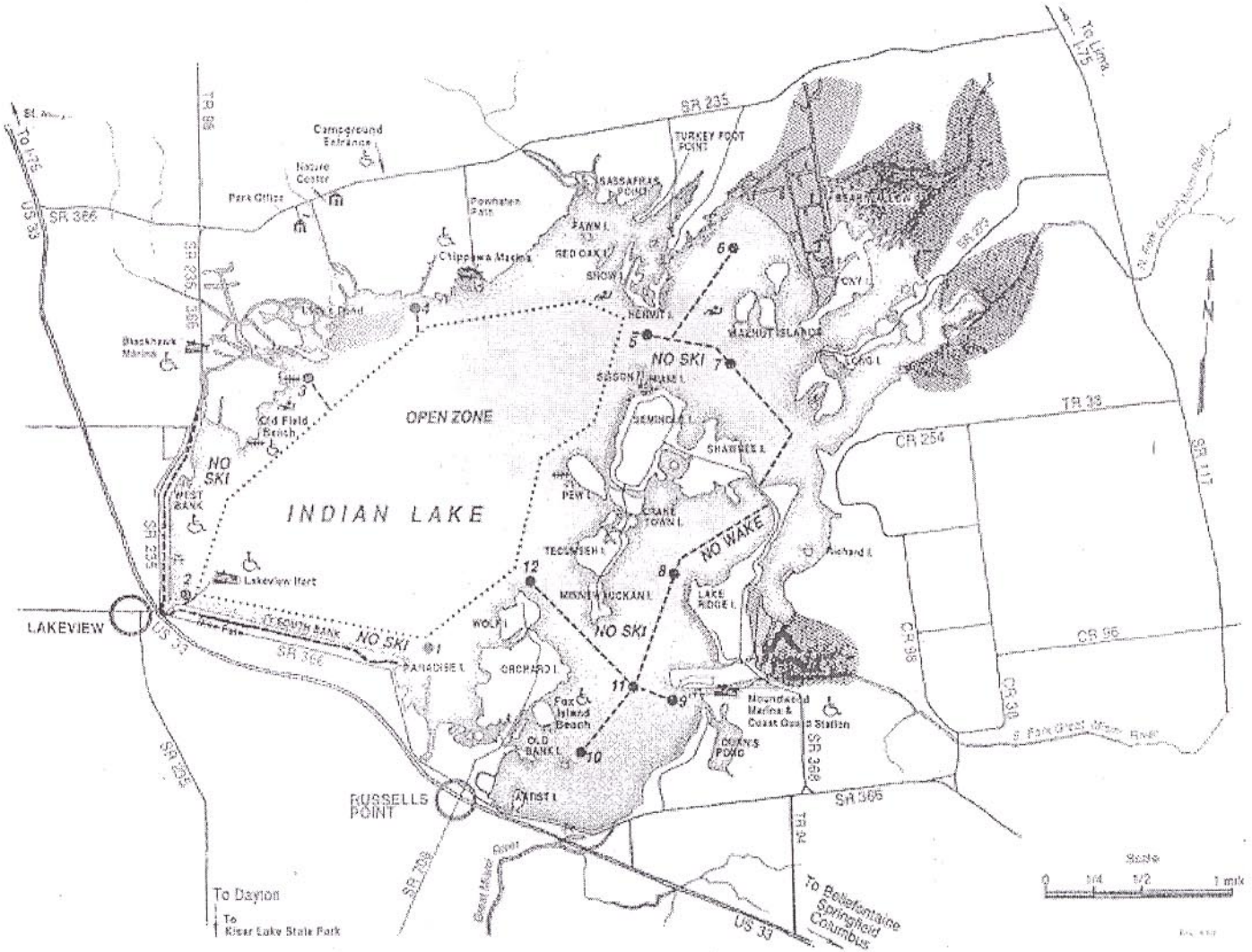

ID 200201143

OHIO DEPARTMENT OF NATURAL RESOURCES

INDIAN LAKE STATE PARK

LOGAN COUNTY

LUCY POND SHORELINE PROTECTION

AUGUST, 2002

SHEET 2 OF 4

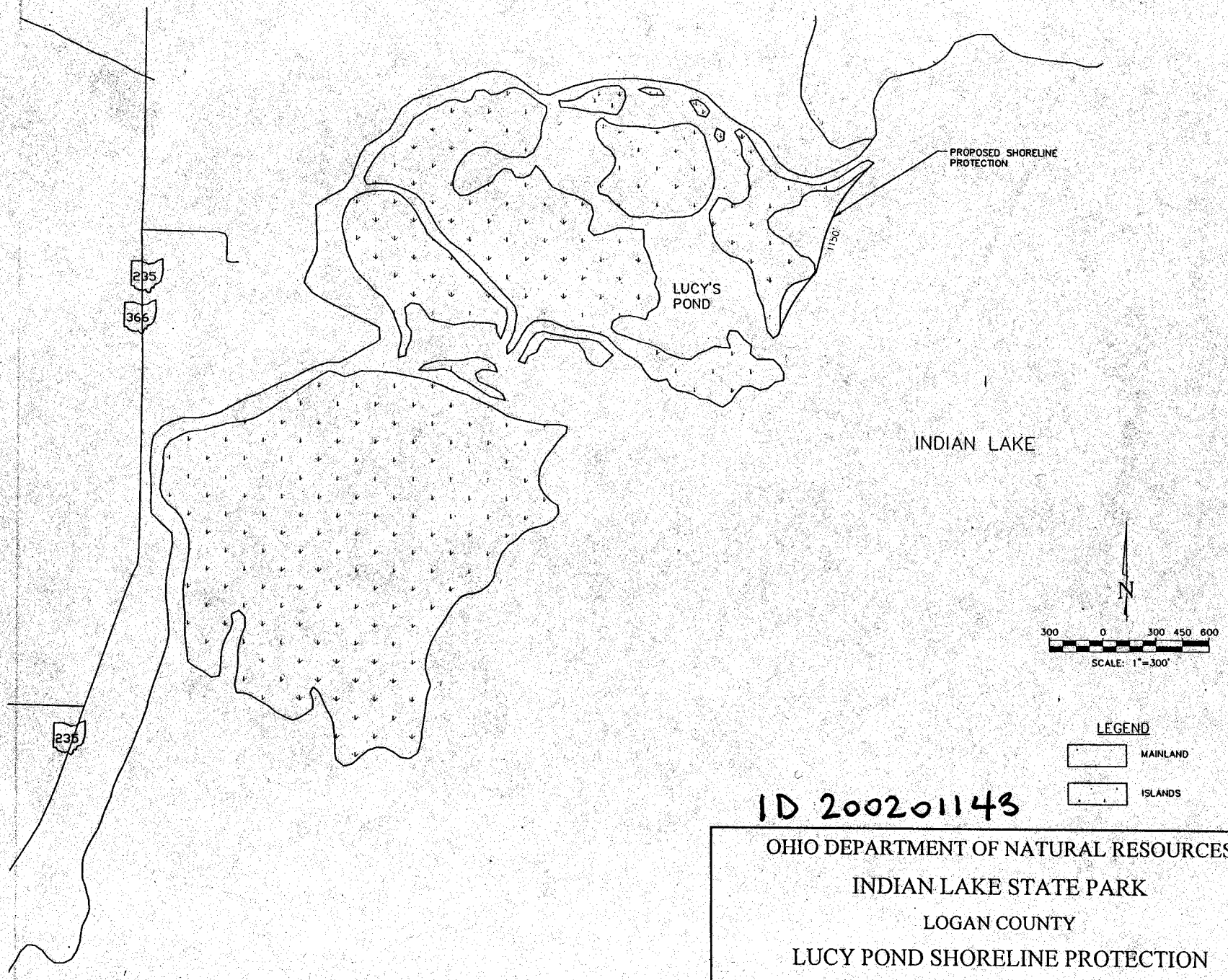

ID 200201143

OHIO DEPARTMENT OF NATURAL RESOURCES

INDIAN LAKE STATE PARK

LOGAN COUNTY

LUCY POND SHORELINE PROTECTION

AUGUST, 2002

SHEET 3 OF 4

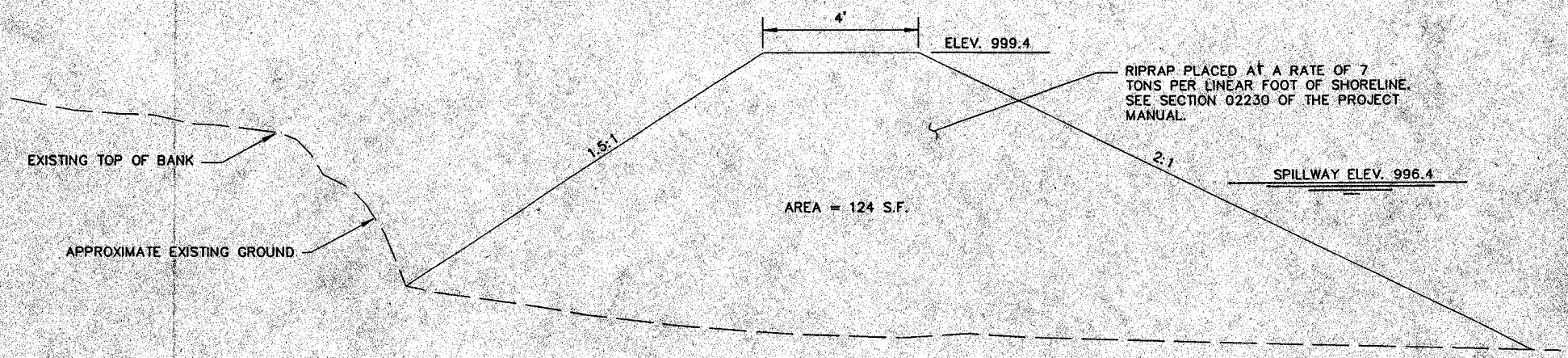

TYPICAL SECTION
N.T.S.

ID 200201143

RIPRAP QUANTITIES

	DISTANCE	ABOVE W.L. ELEV. 996.4	BELOW W.L. ELEV. 996.4
LUCY POND	1150 L.F.	1,491 C.Y.	3,791 C.Y.

OHIO DEPARTMENT OF NATURAL RESOURCES

INDIAN LAKE STATE PARK

LOGAN COUNTY

LUCY POND SHORELINE PROTECTION

AUGUST, 2002

SHEET 4 OF 4