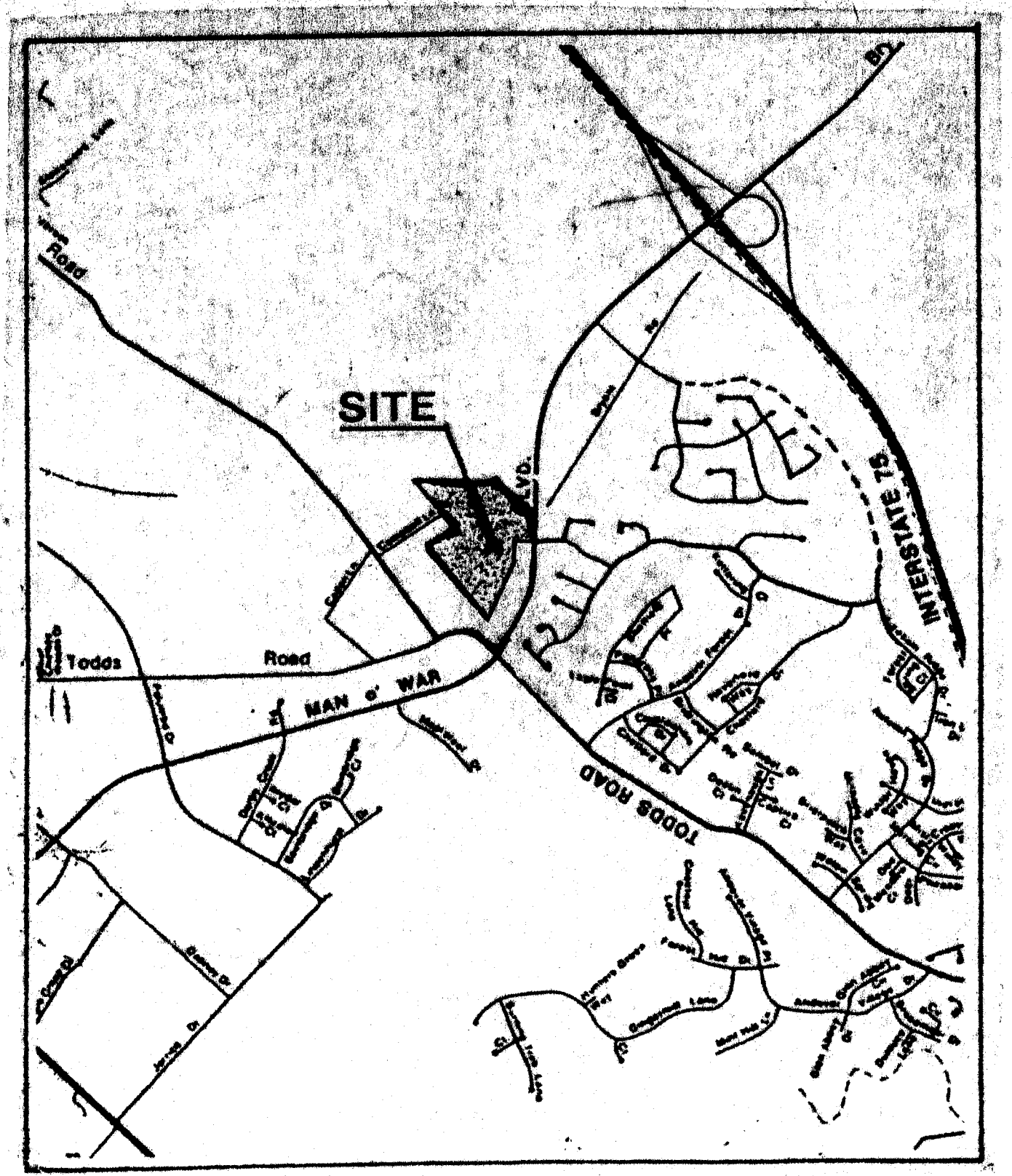

VICINITY MAP

200100310
ADAMS PROPERTY DEVELOPMENT
FAYETTE CO., KENTUCKY
Site Location Map
Page 1 of 4

lication.

ereby certify that I am (we are) the sole ord of the property shown hereon, do fully graphic and certain representations shown hereby adopt this as my (our) plan for this

Company

Address

mission Certification

tify that this plan was approved by the Urban Commission at this meeting held

Date

200100310
ADAMS PROPERTY DEVELOPMENT
FAYETTE CO., KENTUCKY
Site Plan 1 Showing "Waters" Boundaries
Page 2 of 4

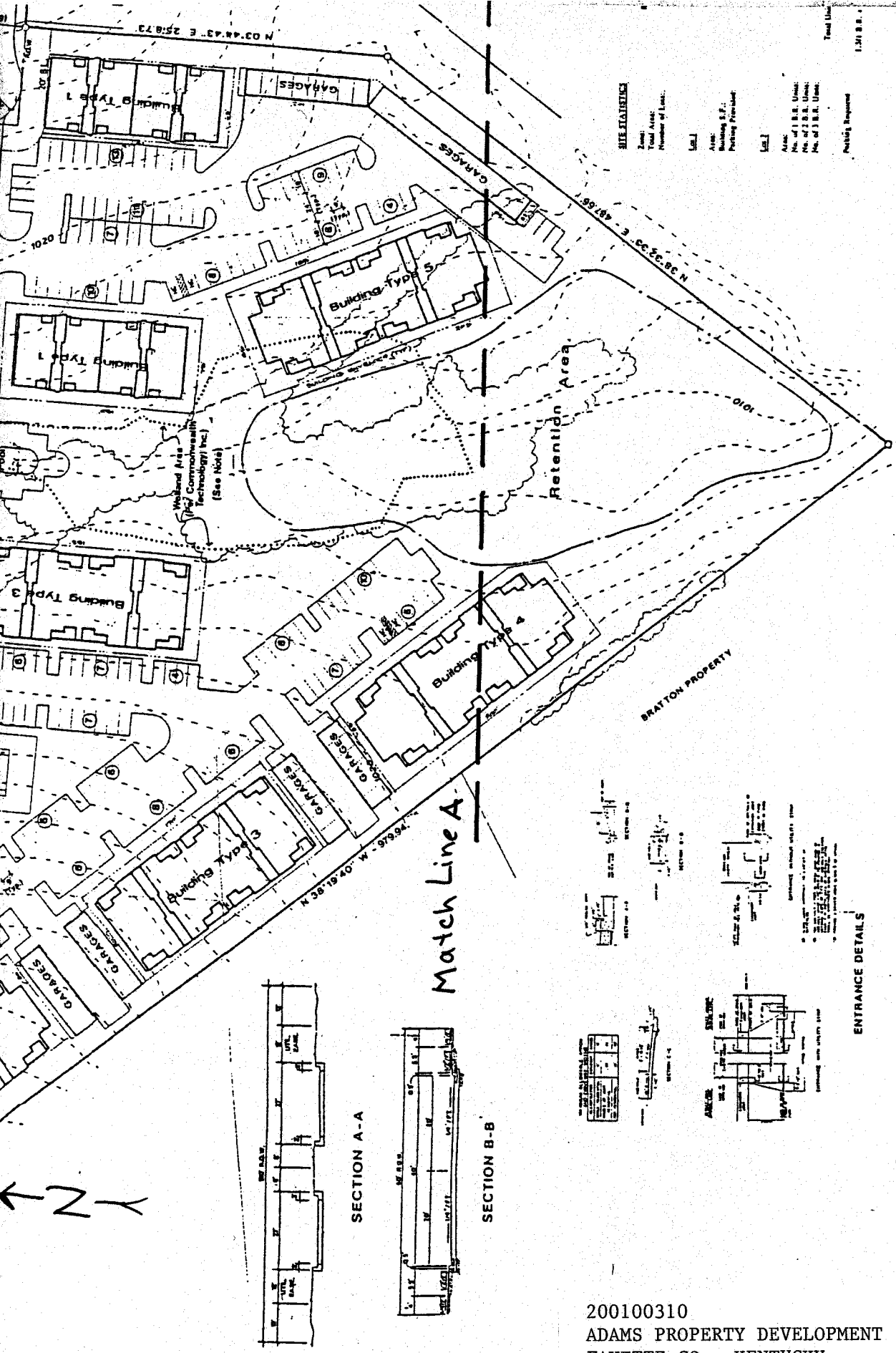

200100310
ADAMS PROPERTY DEVELOPMENT
FAYETTE CO., KENTUCKY
Site Plan 2
Page 3 of 4
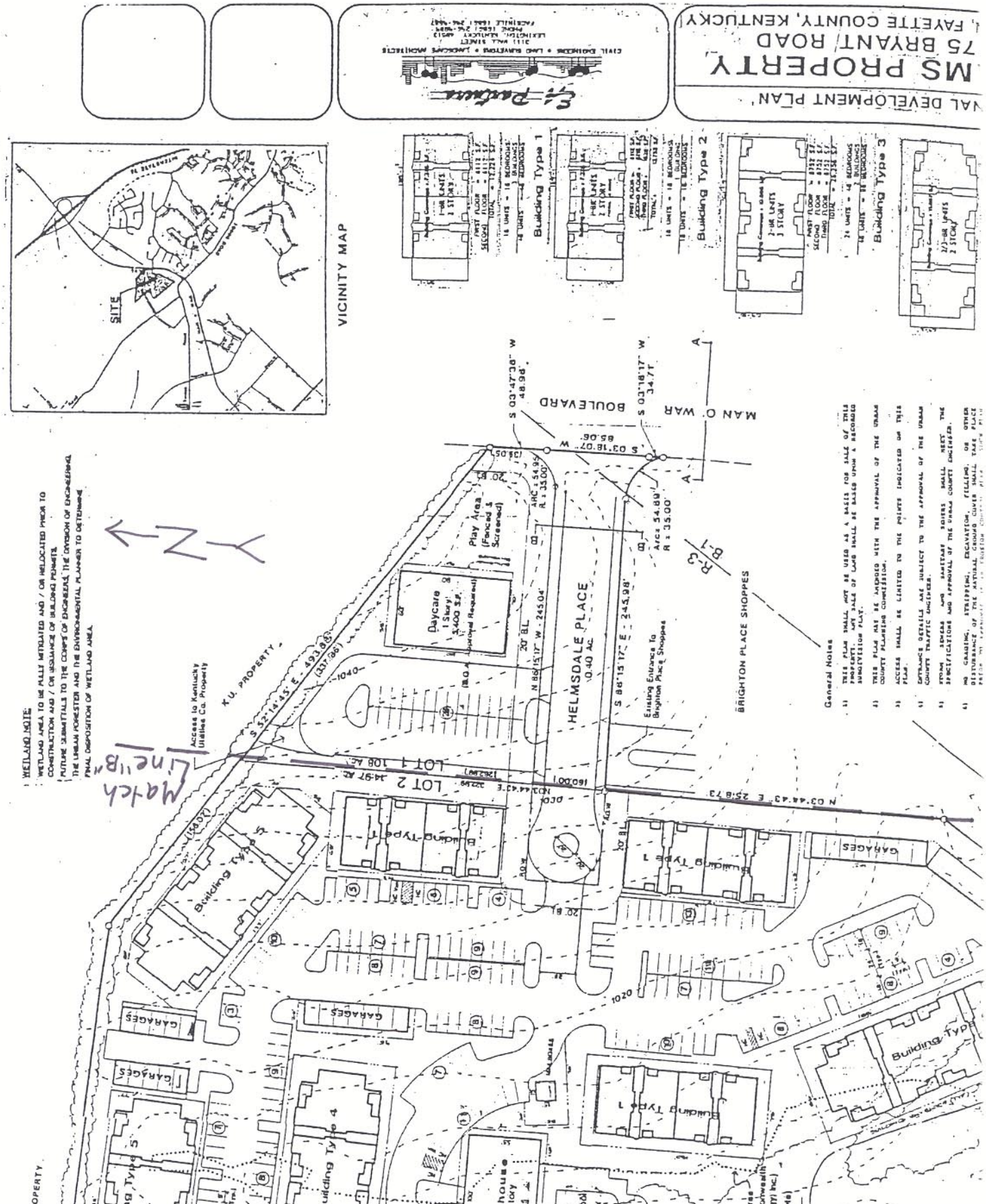
200100310
ADAMS PROPERTY DEVELOPMENT
FAYETTE CO., KENTUCKY
Site Plan 3
Page 4 of 4