SOURCE: U.S. GEOLOGICAL SURVEY; 7.5 MINUTE SERIES (TOPOGRAPHIC)
PITTS POINT, KENTUCKY QUADRANGLE; DATED 1950, PHOTOREVISED 1973

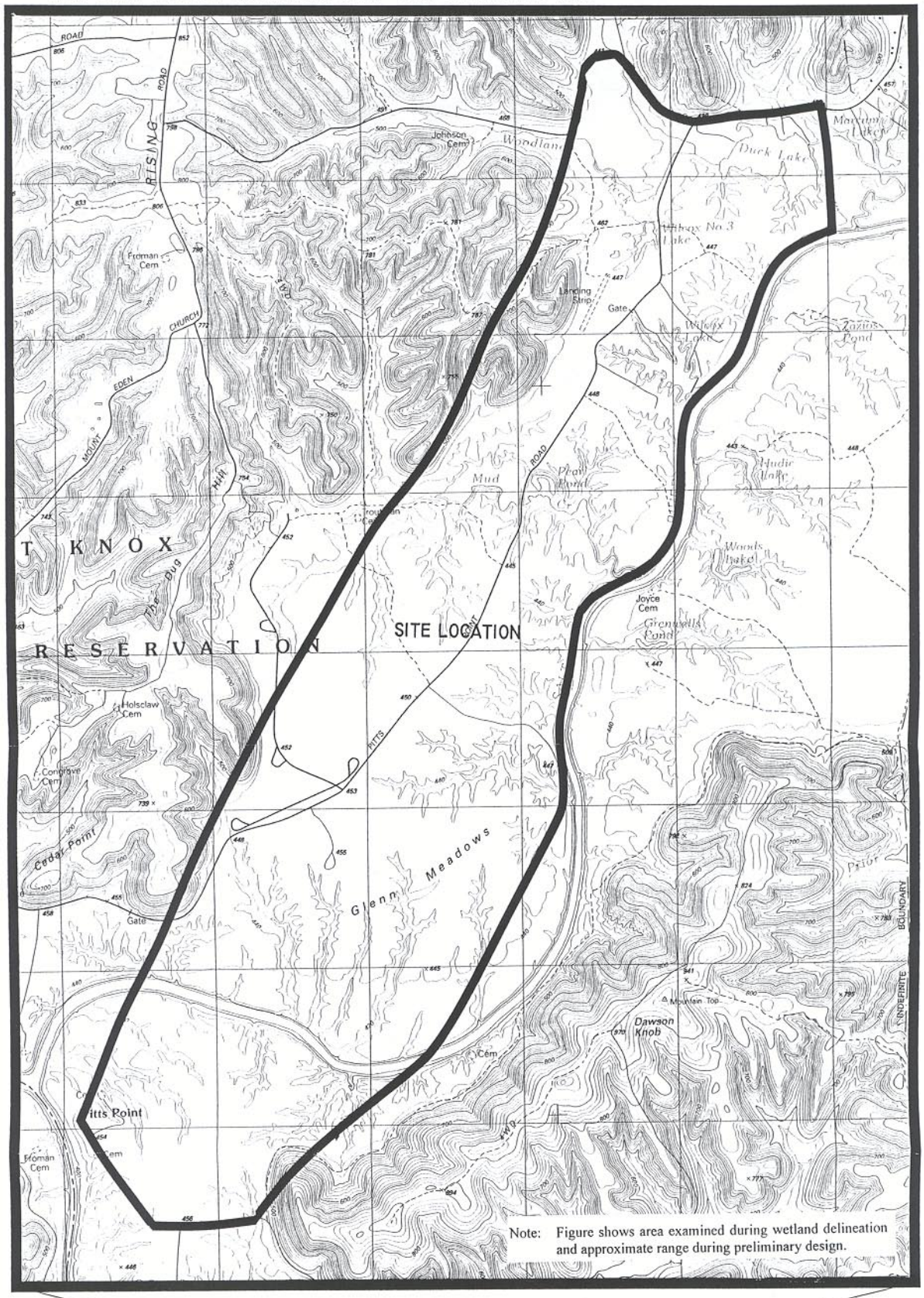

Note: Figure shows area examined during wetland delineation and approximate range during preliminary design.

200100125
FT. KNOX MPDTR
BULLITT CO., KENTUCKY
Site Location Map
Page 1 of 11

WILCOX TANK RANGE FORT KNOX BULLITT COUNTY, KENTUCKY	LAW ENGINEERING AND ENVIRONMENTAL SERVICES, INC. 9810 BLUEGRASS PARKWAY LOUISVILLE, KY 40299 (502) 495-5800 FAX (502) 495-5801	SITE LOCATION MAP	SCALE N.T.S PROJECT NO. 50545-0-6827 DWG NO. - REV. - FIGURE 1	CADD FILE: 990021_1 PLOT DATE: 02/17/99

LEGEND

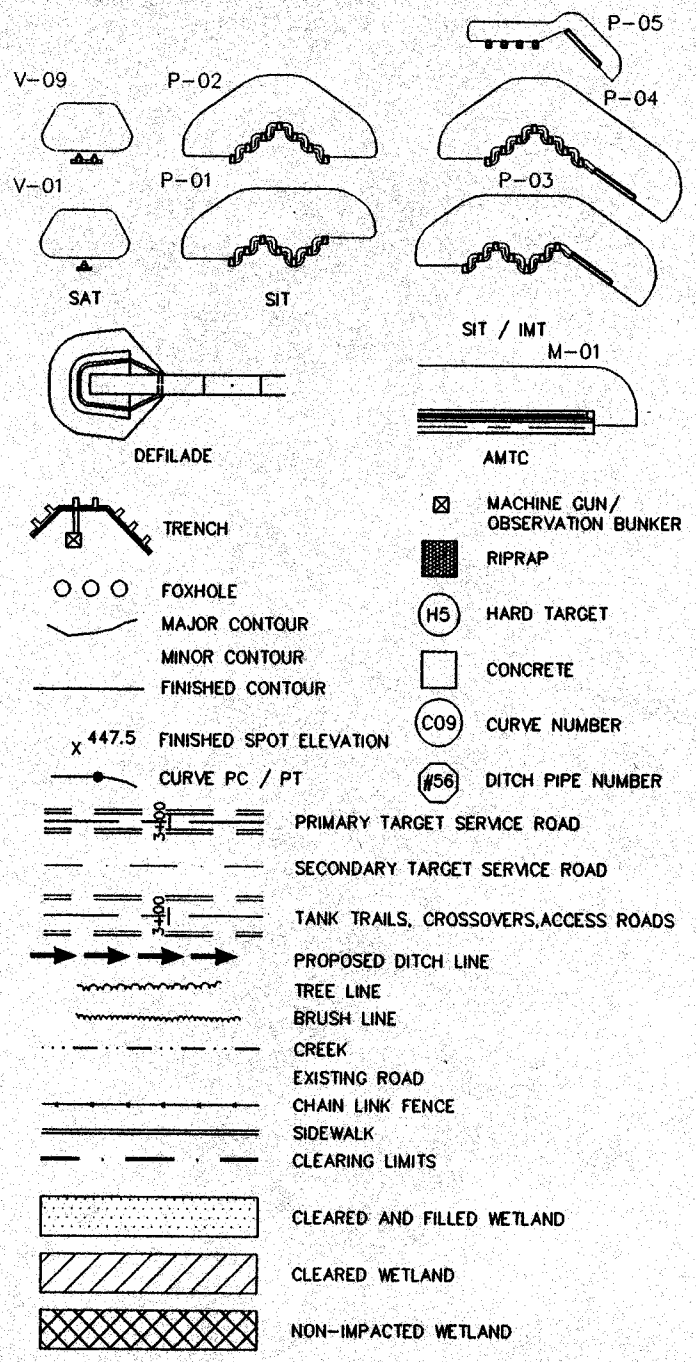

WETLAND QUANTITIES WITHIN CLEARING AREA

CLEARED AND FILLED	12.32	ACRES
CLEARED ONLY	74.44	ACRES
TOTAL	86.76	ACRES

200100125
FT. KNOX MPDTR
BULLITT CO., KENTUCKY
Wetland Impact Map Legend

SOURCE: U.S. GEOLOGICAL SURVEY; 7.5 MINUTE SERIES (TOPOGRAPHIC)
PITTS POINT, KENTUCKY QUADRANGLE; DATED 1950, PHOTOREVISED 1973

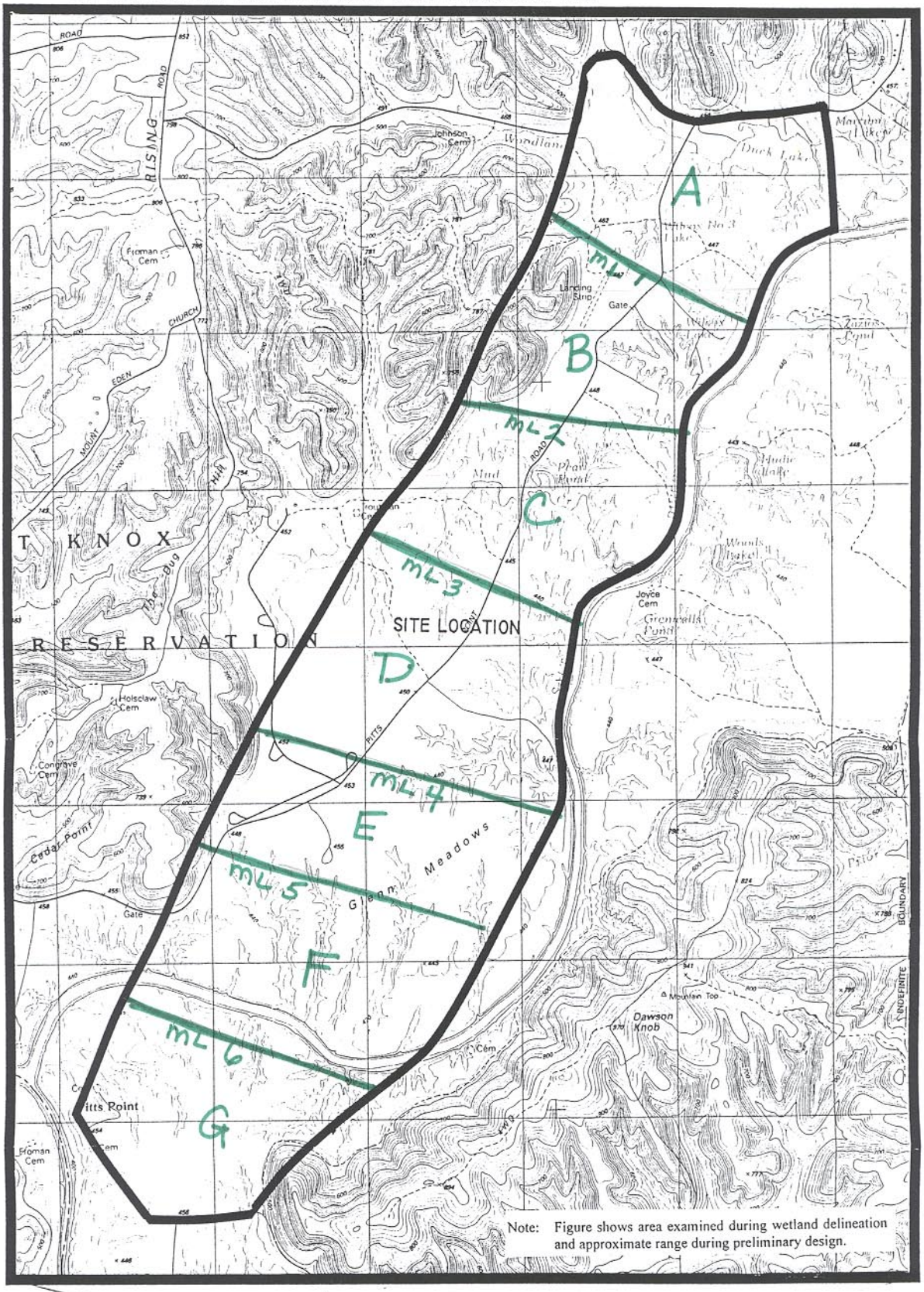

200100125
FT. KNOX MPDTR
BULLITT CO., KENTUCKY
Wetland Impact Match Line Map
Page 3 of 11

WILCOX TANK RANGE FORT KNOX BULLITT COUNTY, KENTUCKY	LAW ENGINEERING AND ENVIRONMENTAL SERVICES, INC. 9810 BLUEGRASS PARKWAY LOUISVILLE, KY 40299 (502) 495-5800 FAX (502) 495-5801	SITE LOCATION MAP	SCALE N.T.S PROJECT NO. 50545-0-6827 DWG NO. - REV. - FIGURE 1	CADD FILE: 990021_1 PLOT DATE: 02/17/99

200100125
FT. KNOX MPDTR
BULLITT CO., KENTUCKY
Wetland Impact Map A

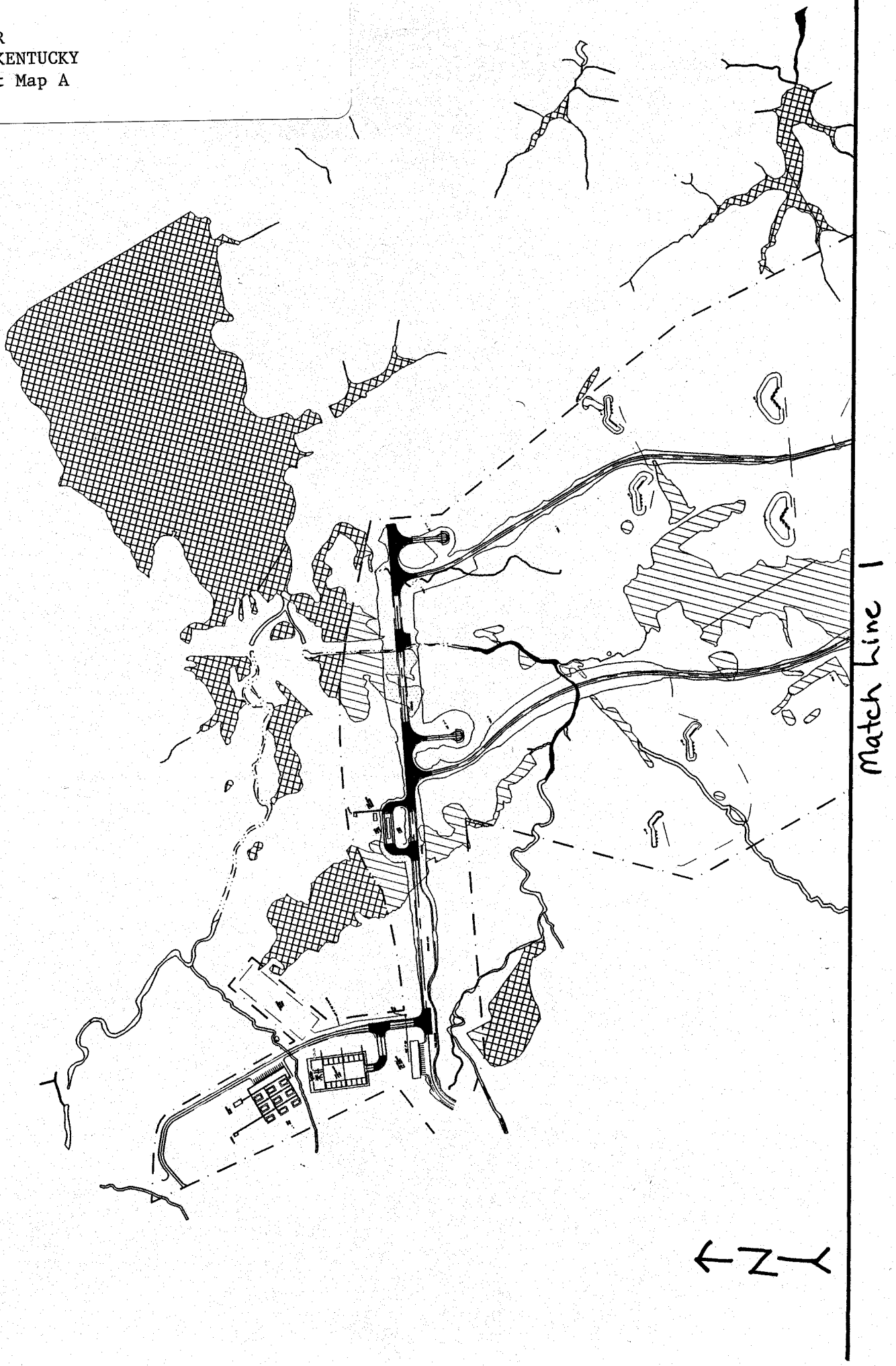

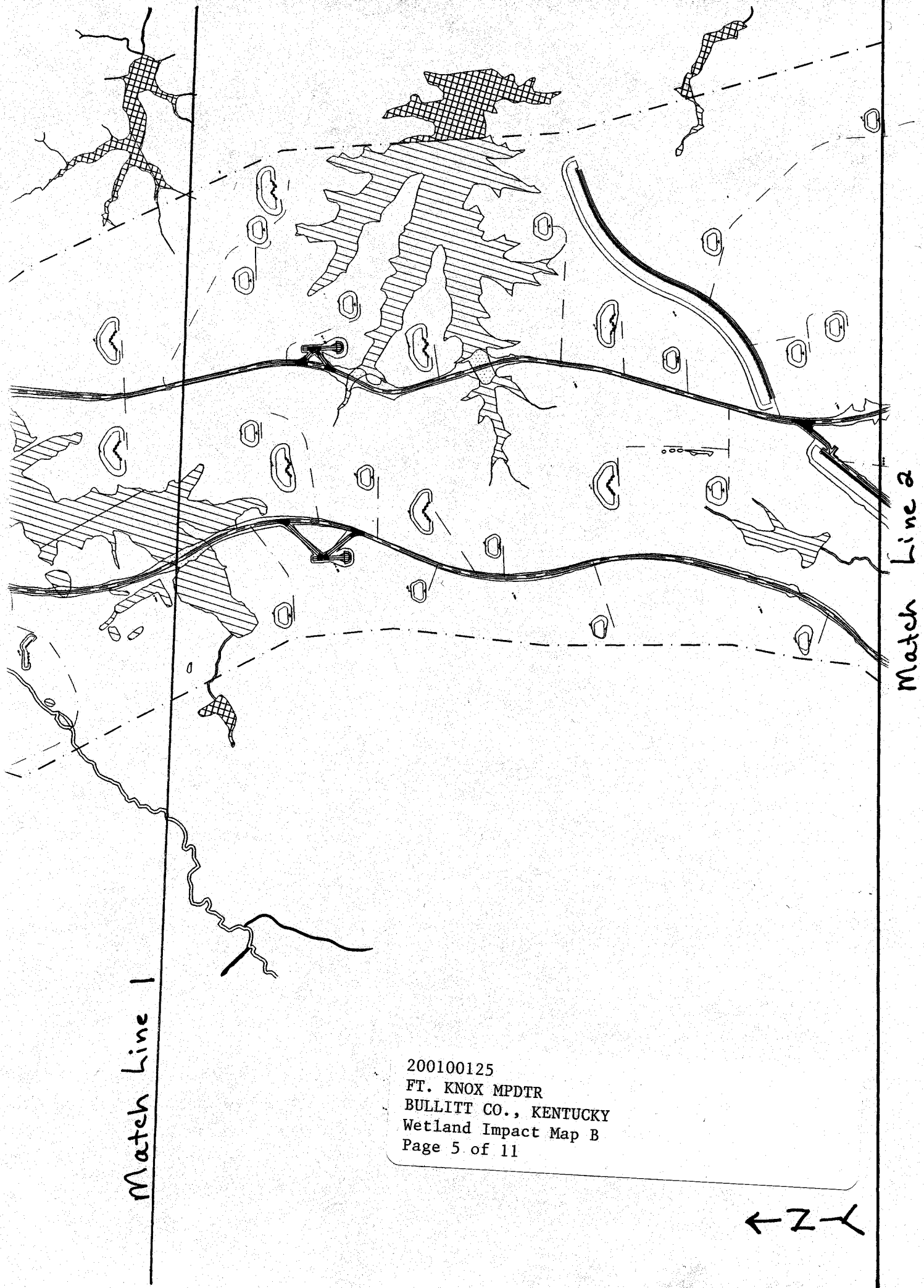

200100125
FT. KNOX MPDTR
BULLITT CO., KENTUCKY
Wetland Impact Map B
Page 5 of 11

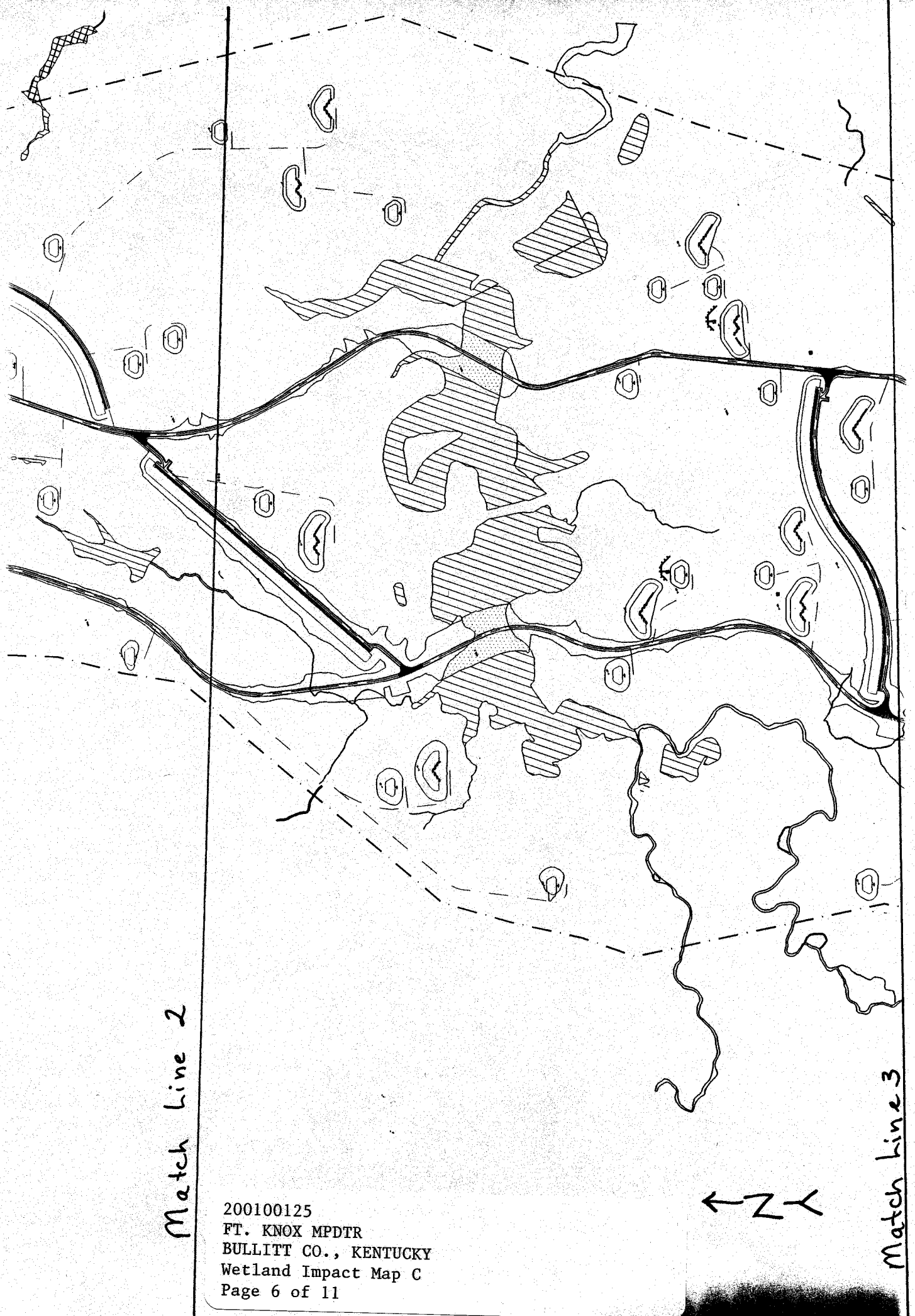

200100125
FT. KNOX MPDTR
BULLITT CO., KENTUCKY
Wetland Impact Map C
Page 6 of 11

200100125
FT. KNOX MPDTR
BULLITT CO., KENTUCKY
Wetland Impact Map D
Page 7 of 11

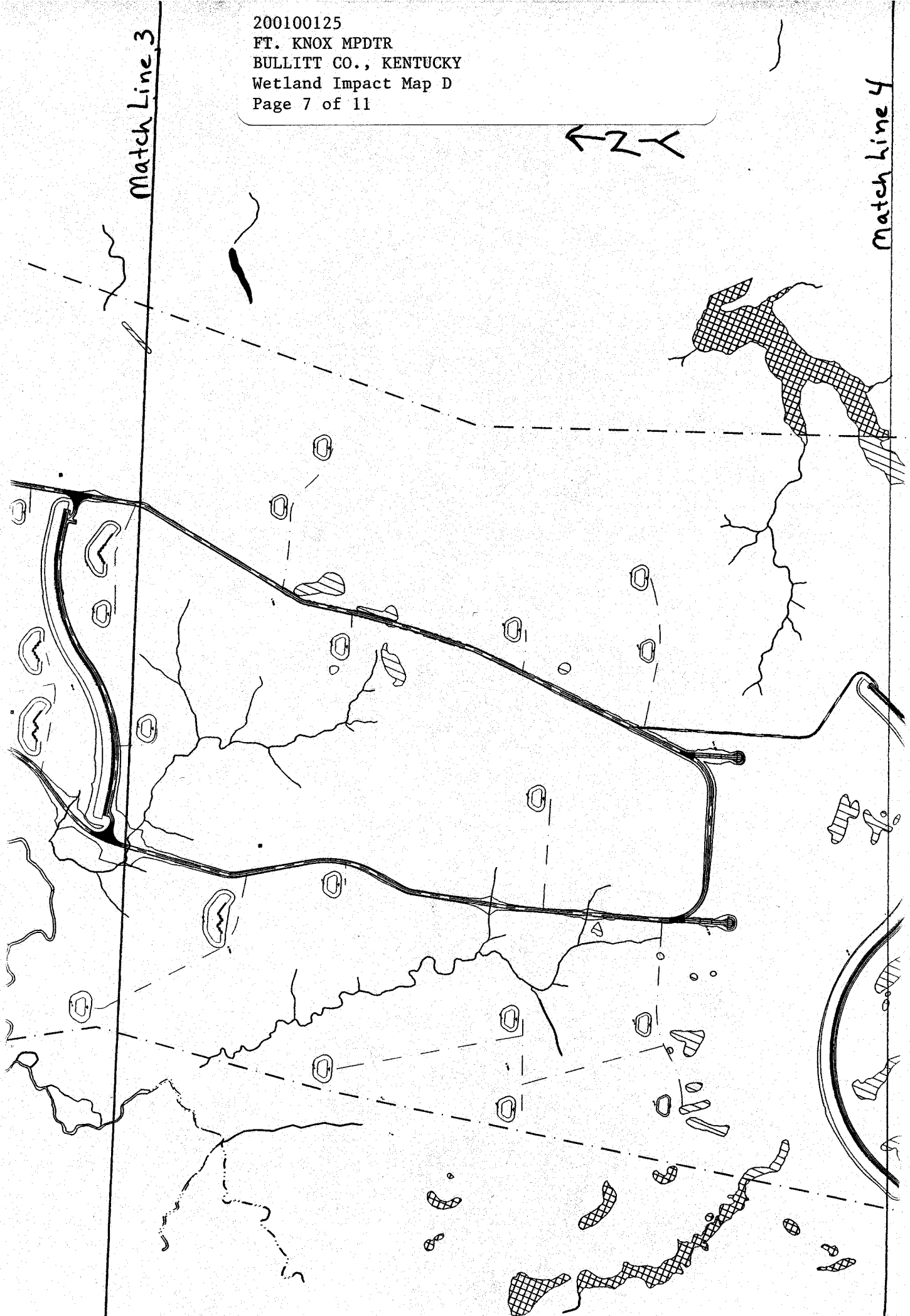

200100125
FT. KNOX MPDTR
BULLITT CO., KENTUCKY
Wetland Impact Map E
Page 8 of 11

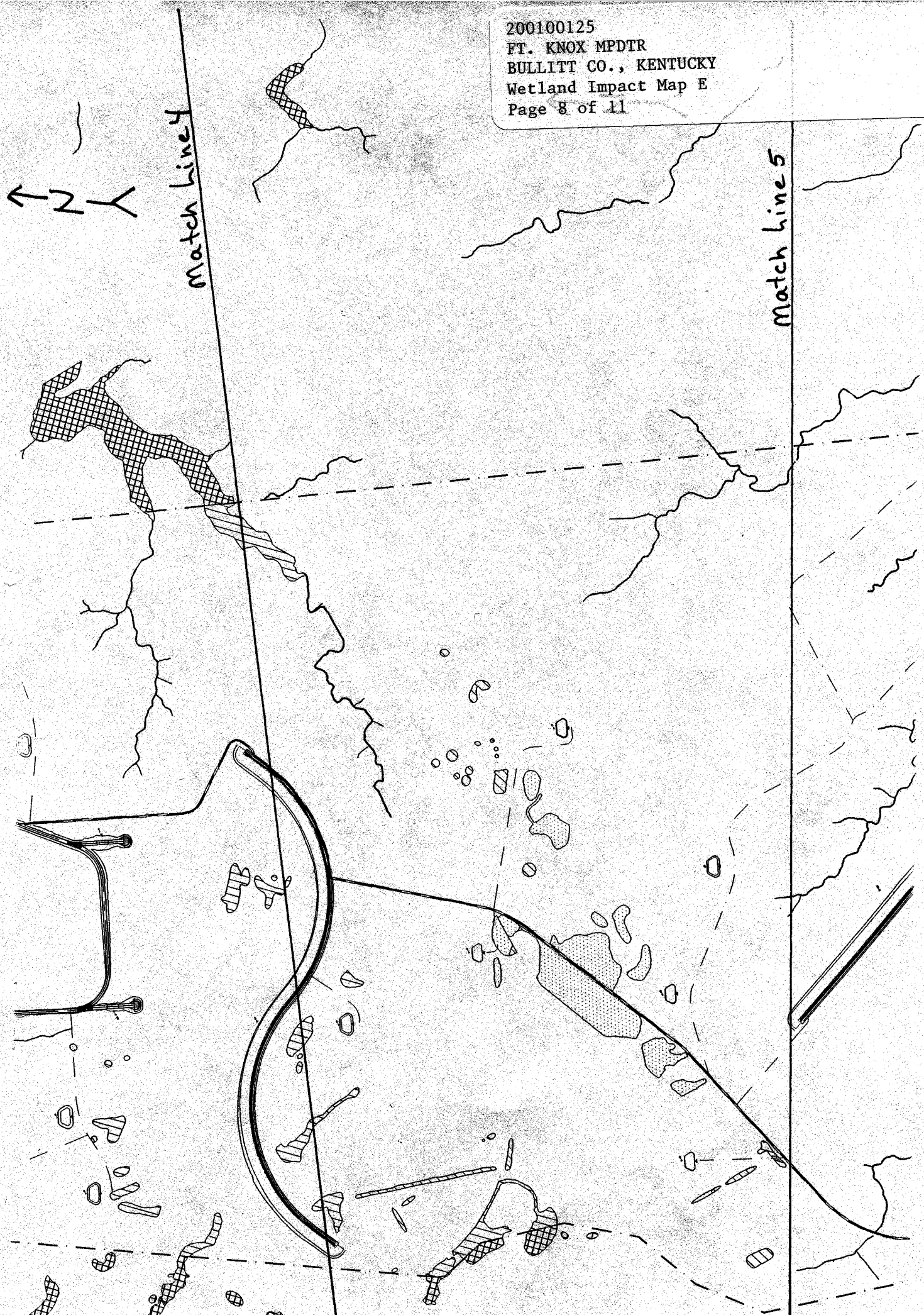

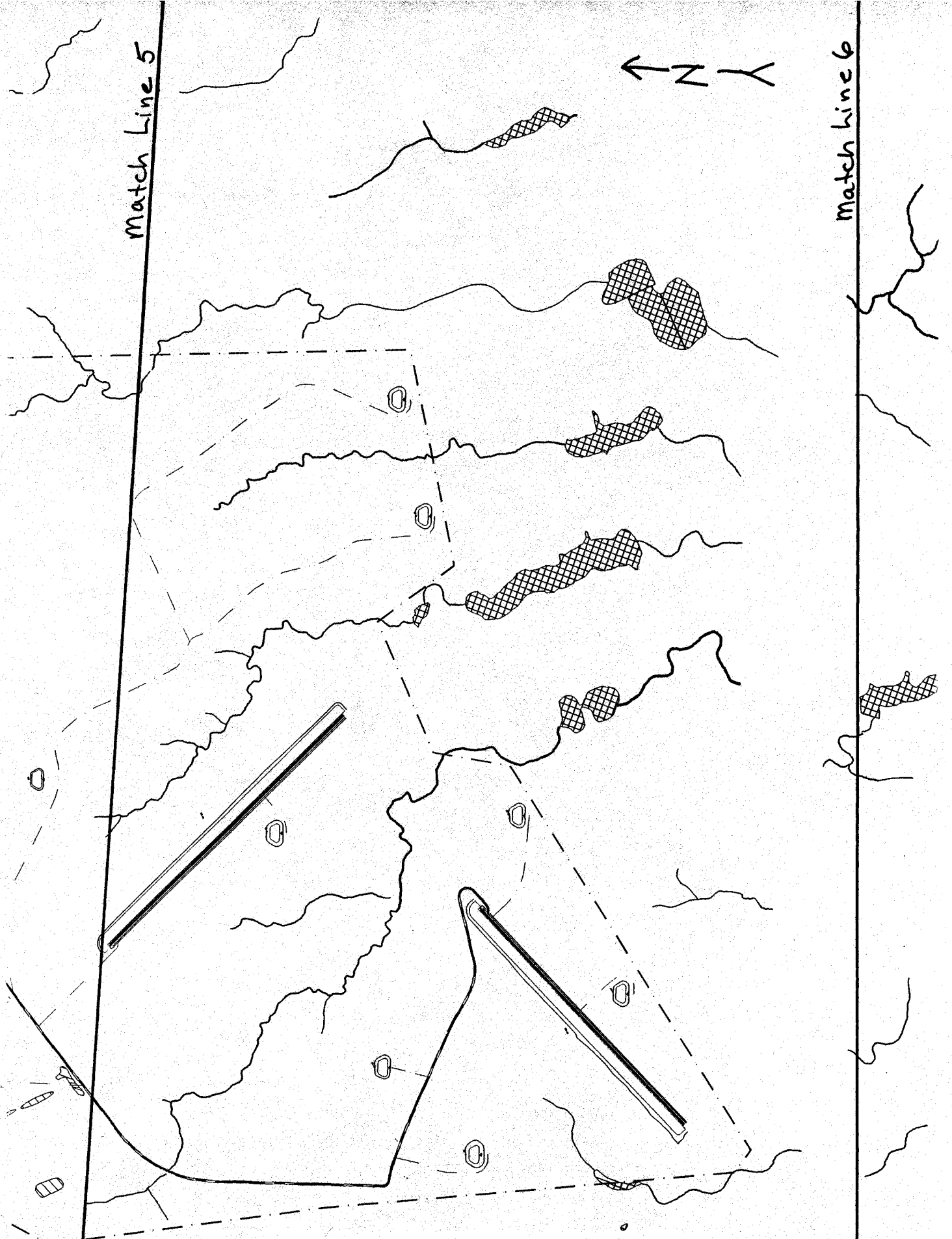

200100125
FT. KNOX MPDTR
BULLITT CO., KENTUCKY
Wetland Impact Map F

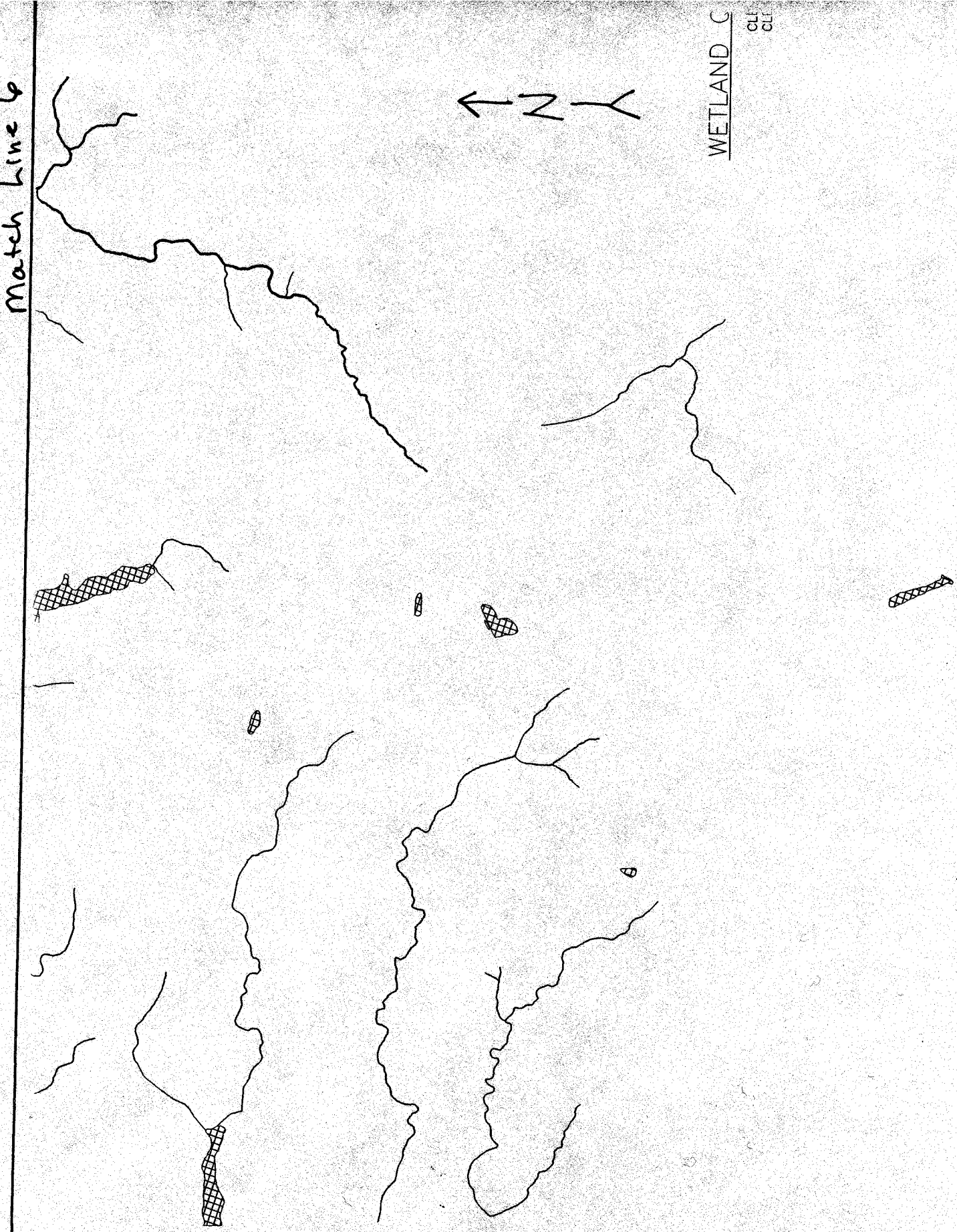

200100125
FT. KNOX MPDTR
BULLITT CO., KENTUCKY
Wetland Impact Map G
Page 10 of 11

SOURCE: U.S. GEOLOGICAL SURVEY; 7.5 MINUTE SERIES (TOPOGRAPHIC)
PITTS POINT, KENTUCKY QUADRANGLE; DATED 1991

N

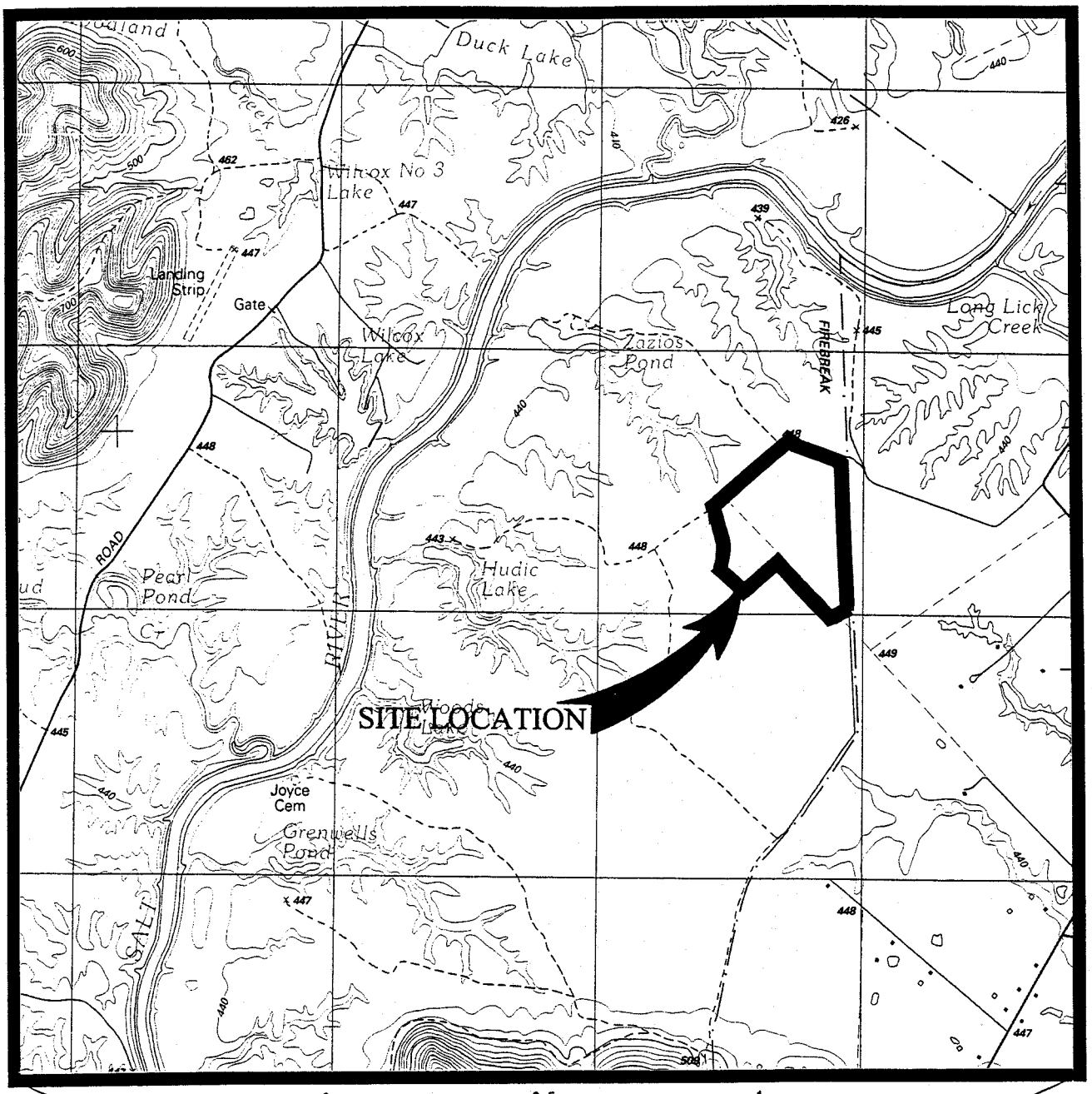

WILCOX MITIGATION AREA
FORT KNOX
BULLITT COUNTY, KENTUCKY

PROJECT NO. 50521-0-6827

LAW
ENGINEERING AND ENVIR
9810 BLUEGRASS PARKI
LOUISVILLE, KENTUCKY
40299

CHECKED BY PRE

200100125
FT. KNOX MPDTR
BULLITT Co., KENTUCKY
Wetland Mitigation Site Location Map