LOCATION MAP

Scale: 1"=2000'

Public Notice ID No 200301464 Sheet 1

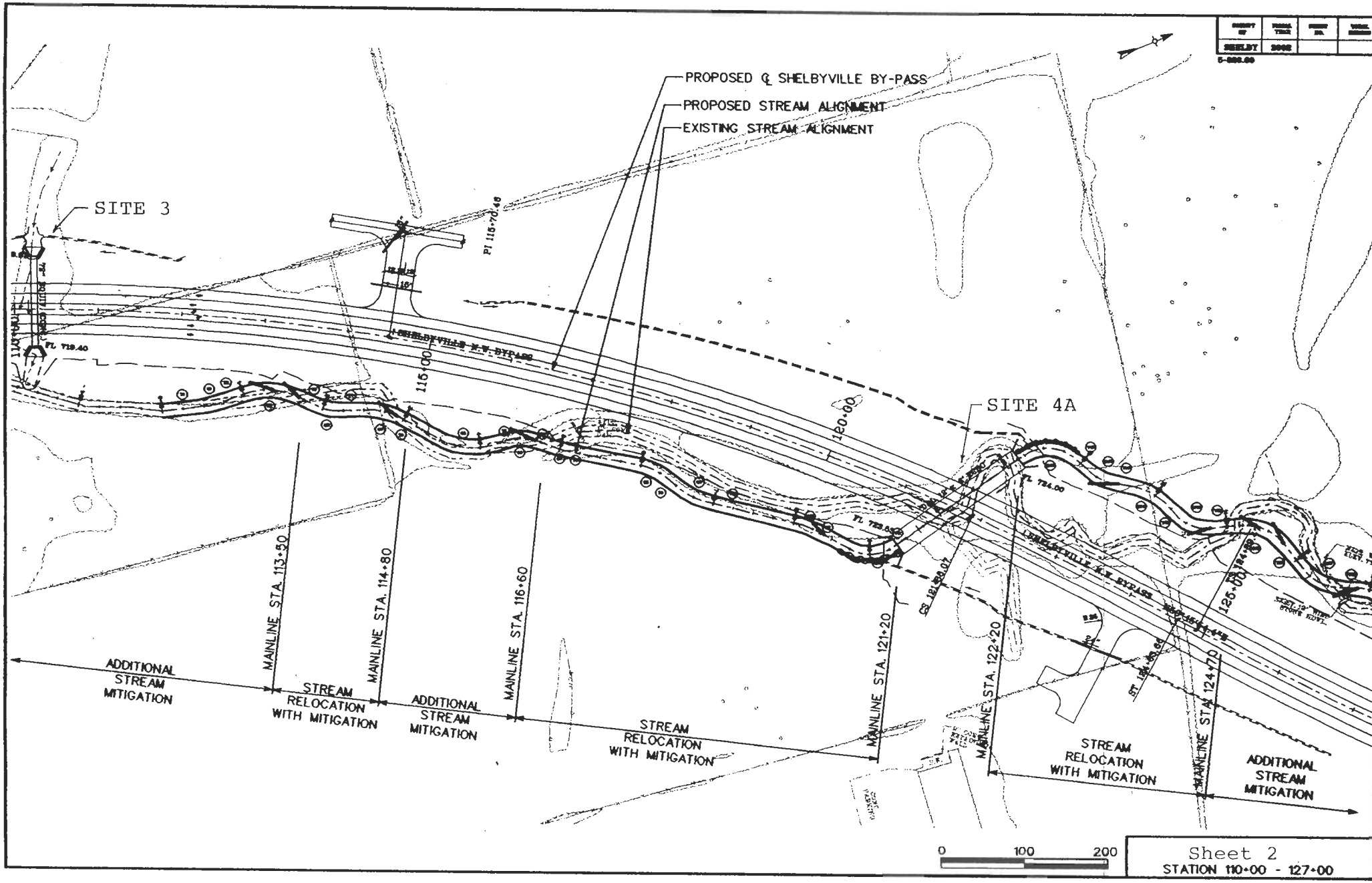

Public Notice ID No. 200301464

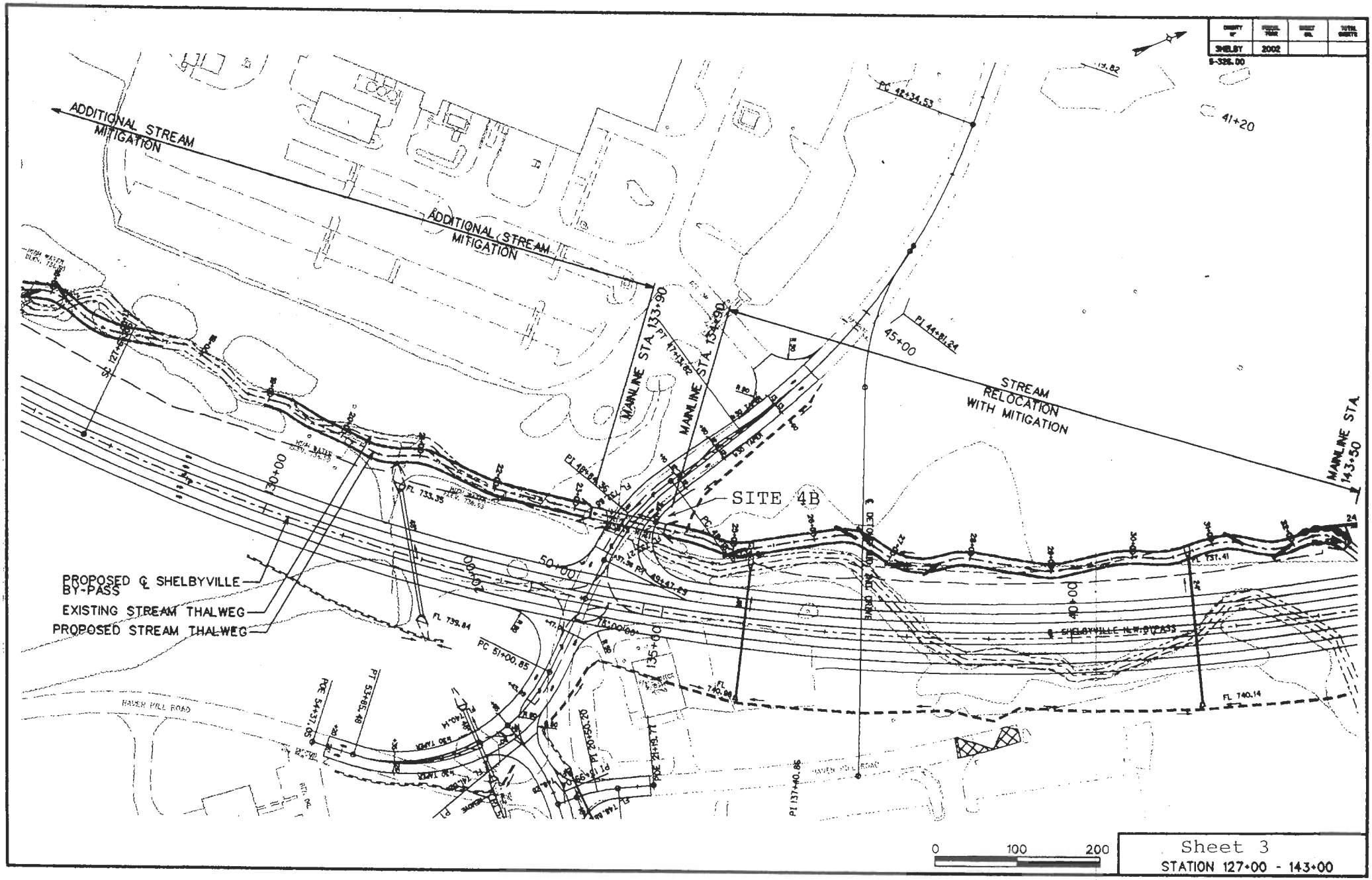

Public Notice ID No 200301464

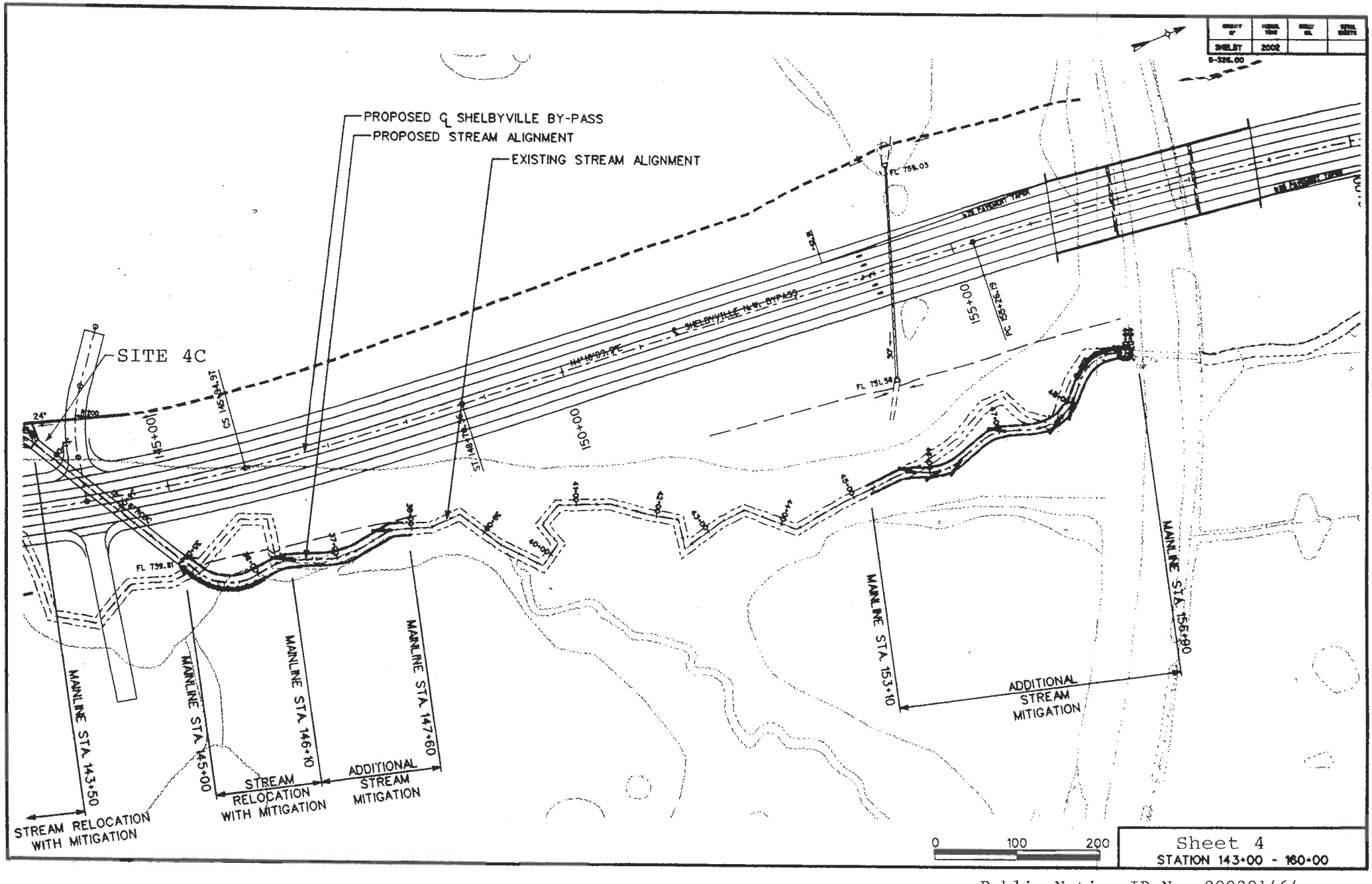

Public Notice ID No. 200301464

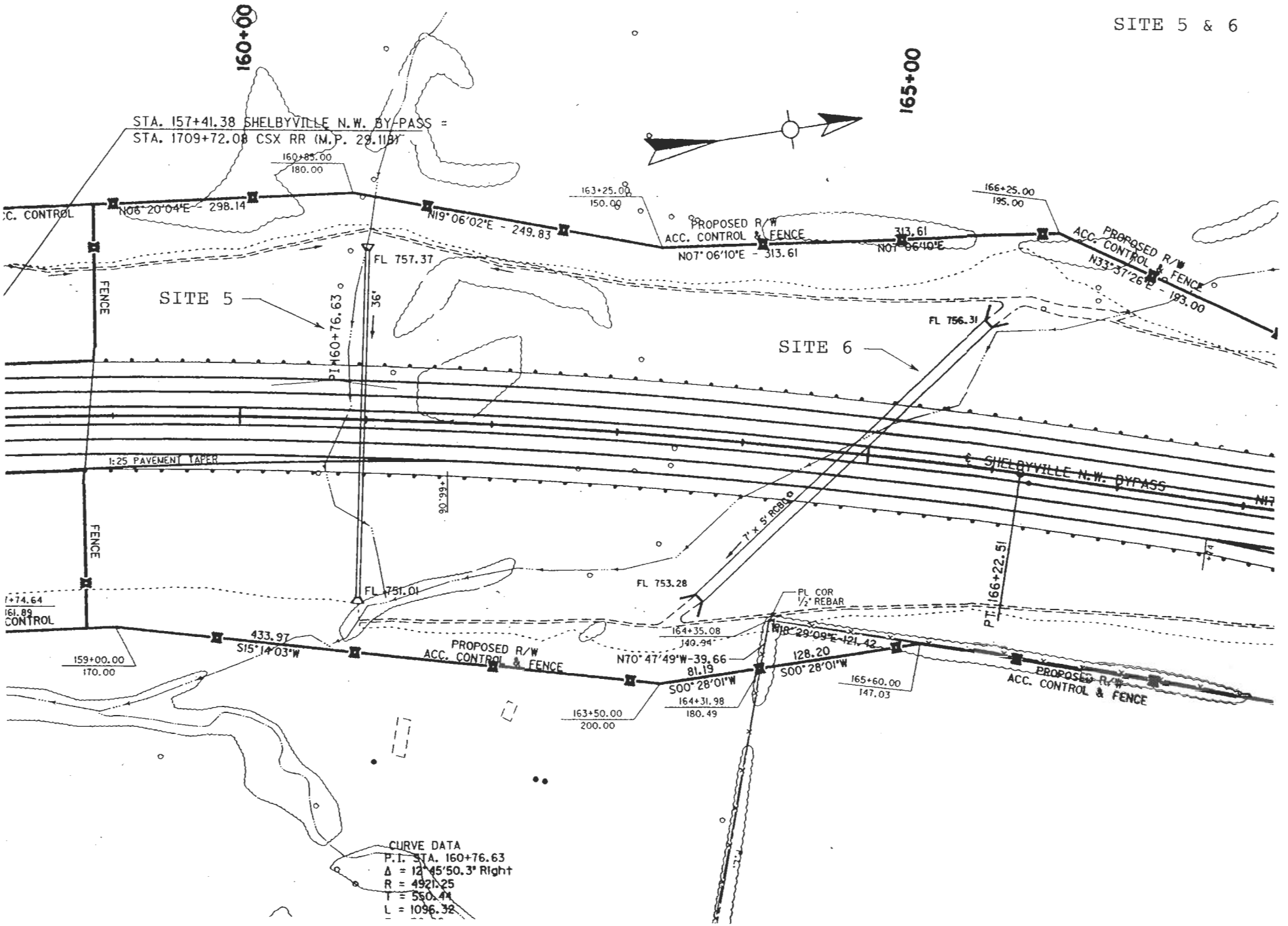

Public Notice ID No. 200301464 Sheet 5

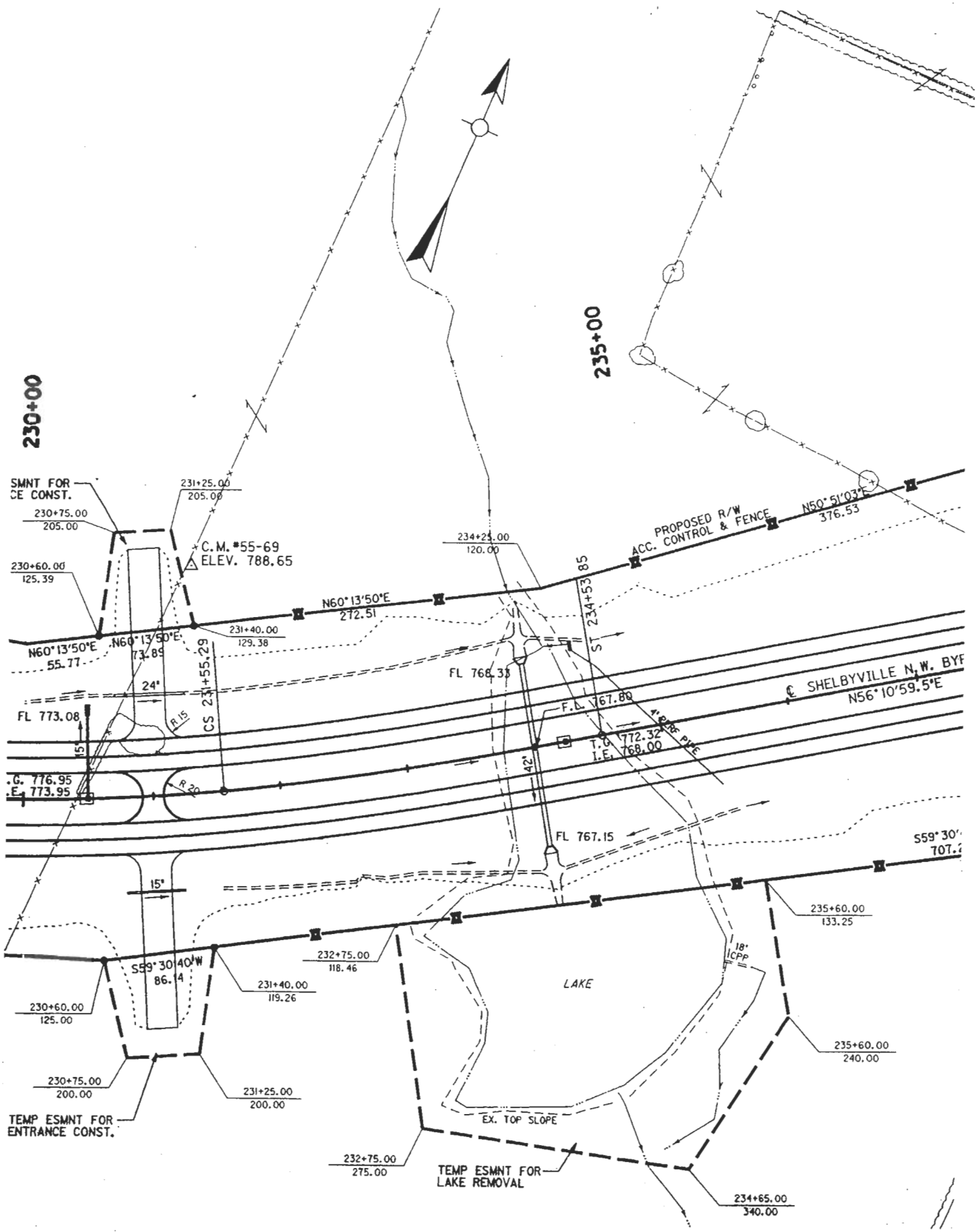
230+00
235+00
SMNT FOR
CE CONST.
230+75.00
205.00
231+25.00
205.00
C.M. #55-69
ELEV. 788.65
230+60.00
125.39
N60°13'50"E
272.51
231+40.00
129.38
N60°13'50"E
55.77
N60°13'50"E
73.89
24'
CS 231+55.29
FL 773.08
15'
R 15
R 20
.G. 776.95
.E. 773.95
15'
S59°30'40"W
86.14
230+60.00
125.00
230+75.00
200.00
231+25.00
200.00
TEMP ESMNT FOR
ENTRANCE CONST.
232+75.00
118.46
231+40.00
119.26
234+25.00
120.00
234+53.85
ST
PROPOSED R/W
ACC. CONTROL & FENCE
N50°51'03"E
376.53
FL 768.33
F.L. 767.80
42"
T.G. 772.32
I.E. 768.00
FL 767.15
℄ SHELBYVILLE N.W. BYP
N56°10'59.5"E
S59°30'
707.
235+60.00
133.25
18"
CPP
LAKE
235+60.00
240.00
EX. TOP SLOPE
232+75.00
275.00
TEMP ESMNT FOR
LAKE REMOVAL
234+65.00
340.00

SITE 11

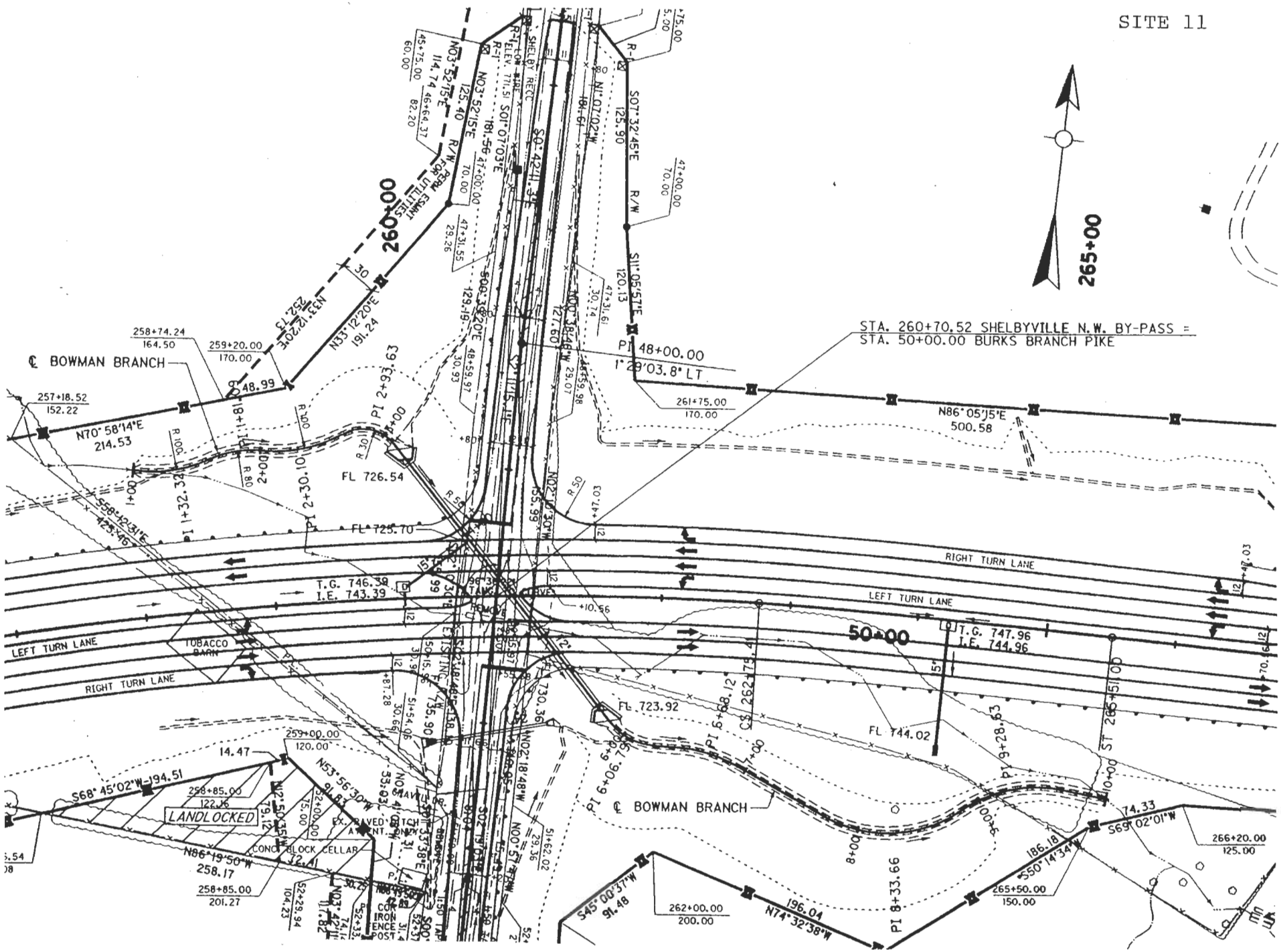

Public Notice ID No. 200301464 Sheet 7