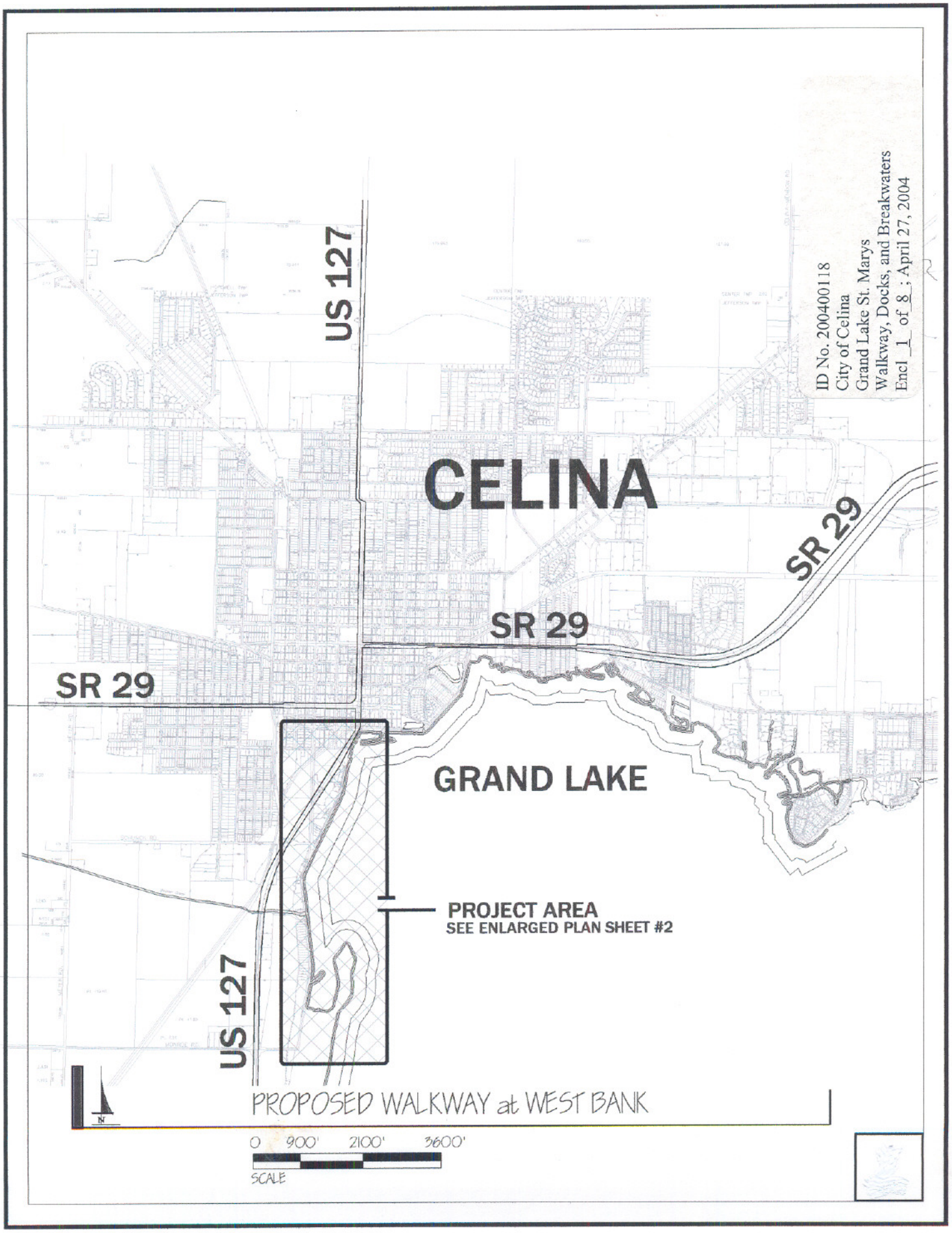
ID No. 200400118
City of Celina
Grand Lake St. Marys
Walkway, Docks, and Breakwaters
Encl 1 of 8 ; April 27, 2004
US 127
CELINA
SR 29
SR 29
SR 29
GRAND LAKE
PROJECT AREA
SEE ENLARGED PLAN SHEET #2
US 127
N
PROPOSED WALKWAY at WEST BANK
0 900' 2100' 3600'
SCALE

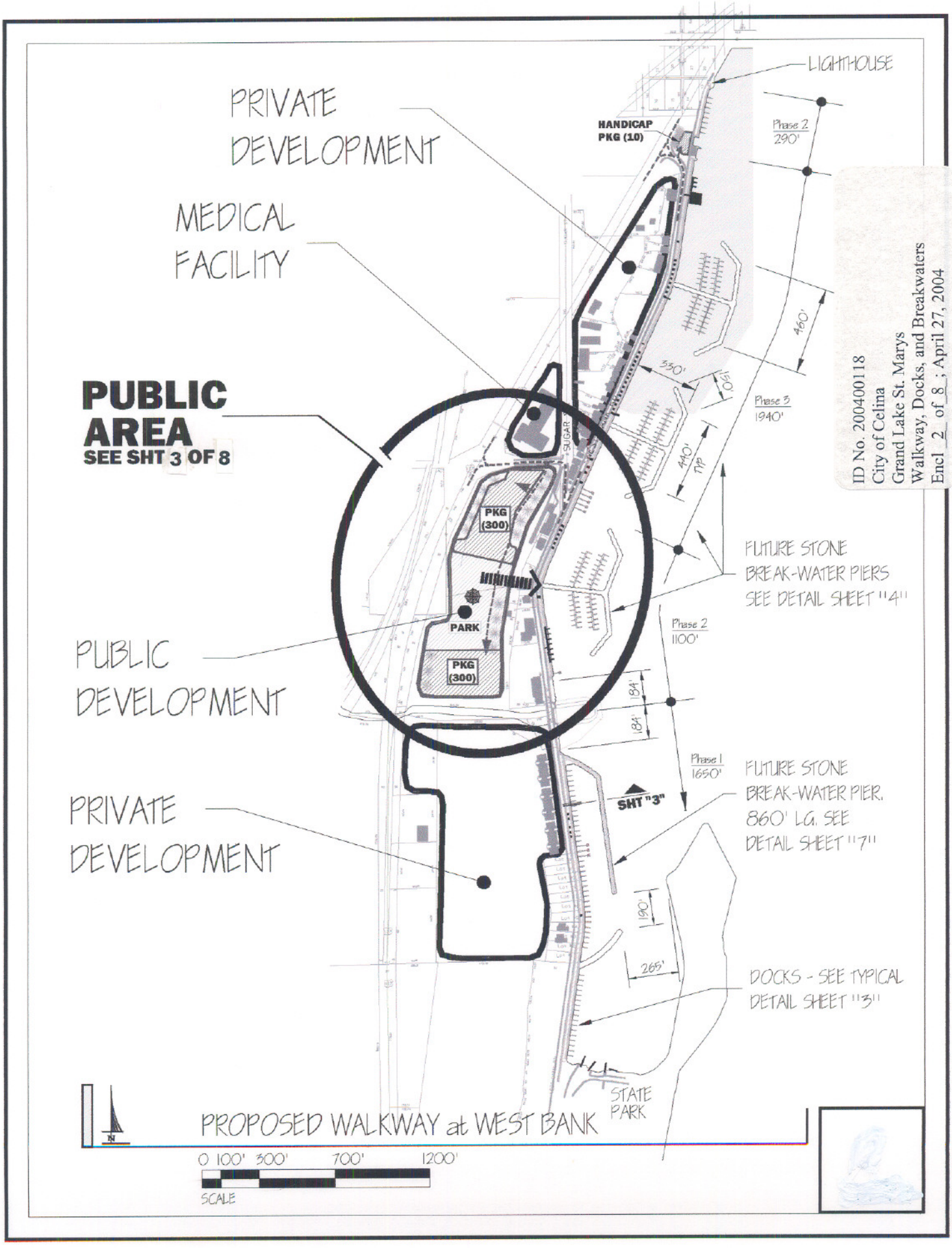

ID No. 200400118
City of Celina
Grand Lake St. Marys
Walkway, Docks, and Breakwaters
Encl 2 of 8 ; April 27, 2004

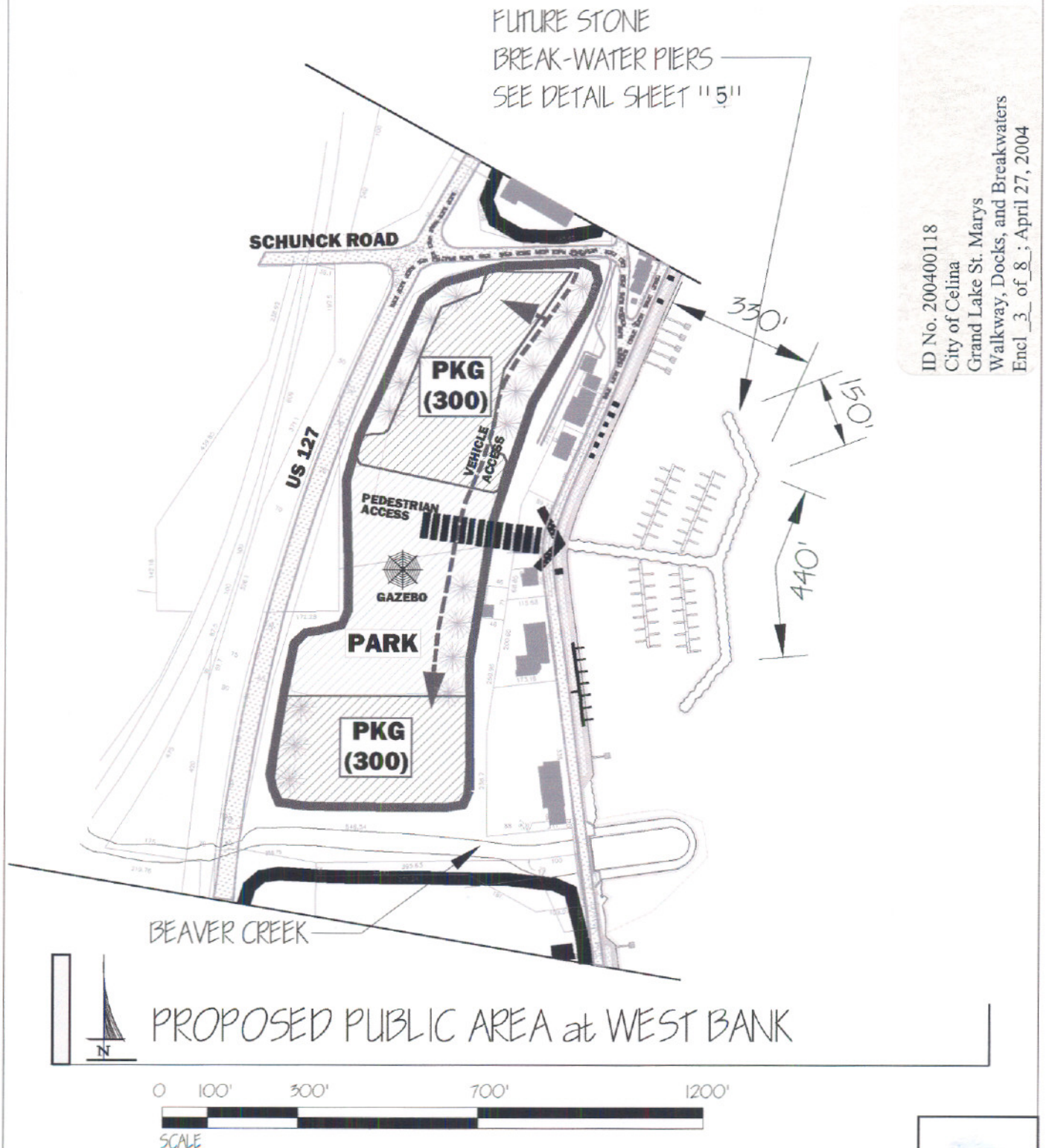

ID No. 200400118
City of Celina
Grand Lake St. Marys
Walkway, Docks, and Breakwaters
Encl 3 of 8 ; April 27, 2004

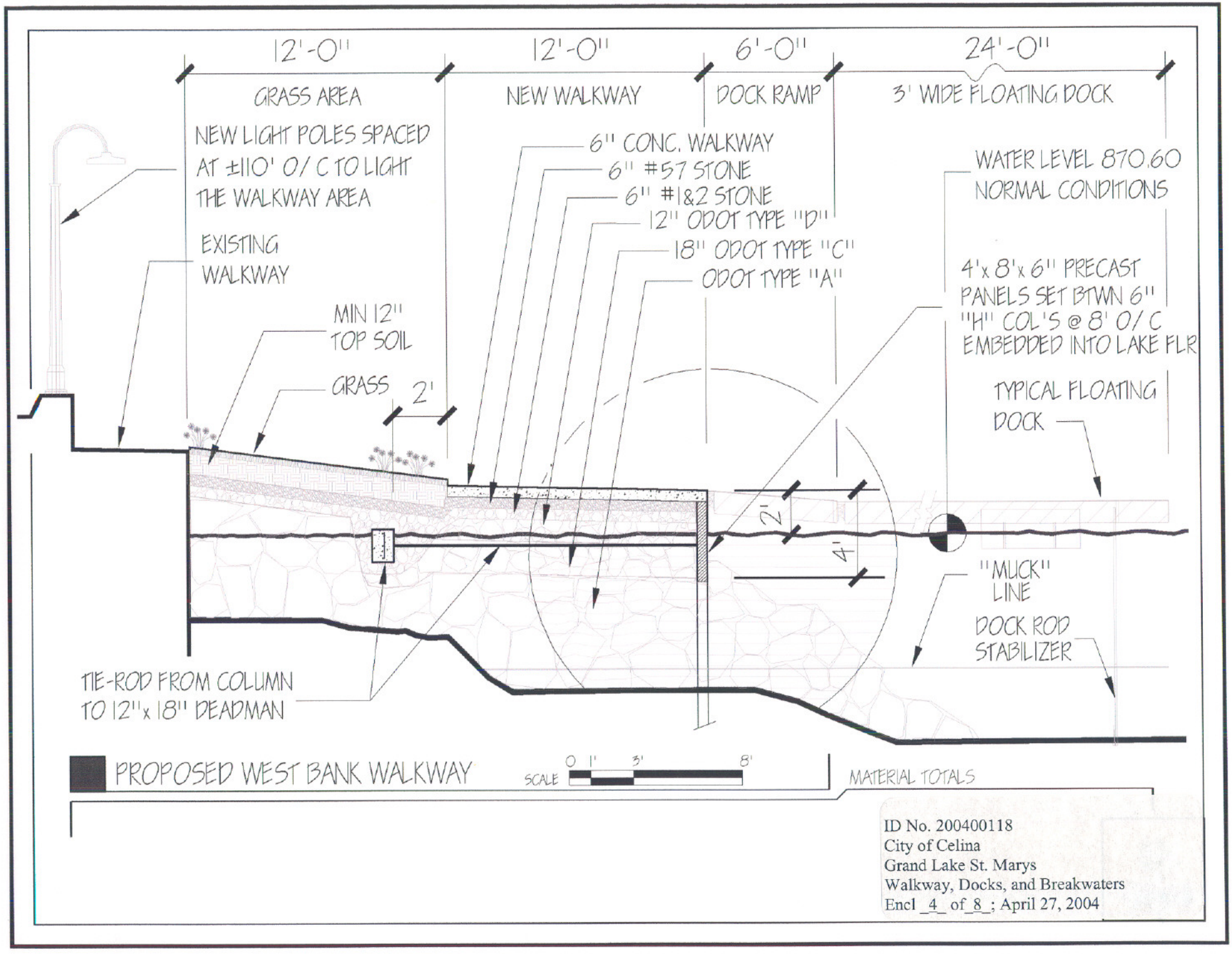

ID No. 200400118
City of Celina
Grand Lake St. Marys
Walkway, Docks, and Breakwaters
Encl _4_ of _8_; April 27, 2004

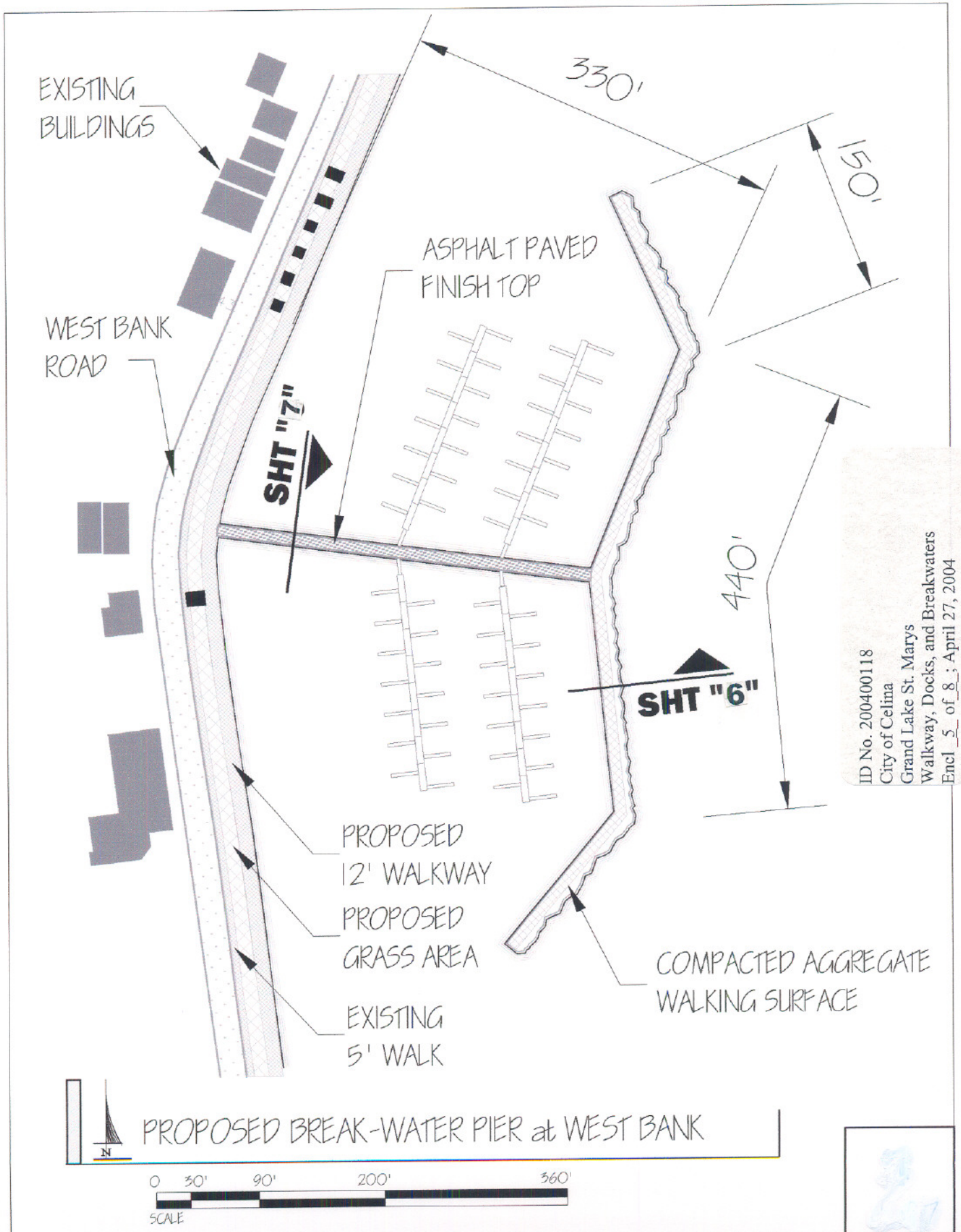

ID No. 200400118
City of Celina
Grand Lake St. Marys
Walkway, Docks, and Breakwaters
Encl 5 of 8 ; April 27, 2004

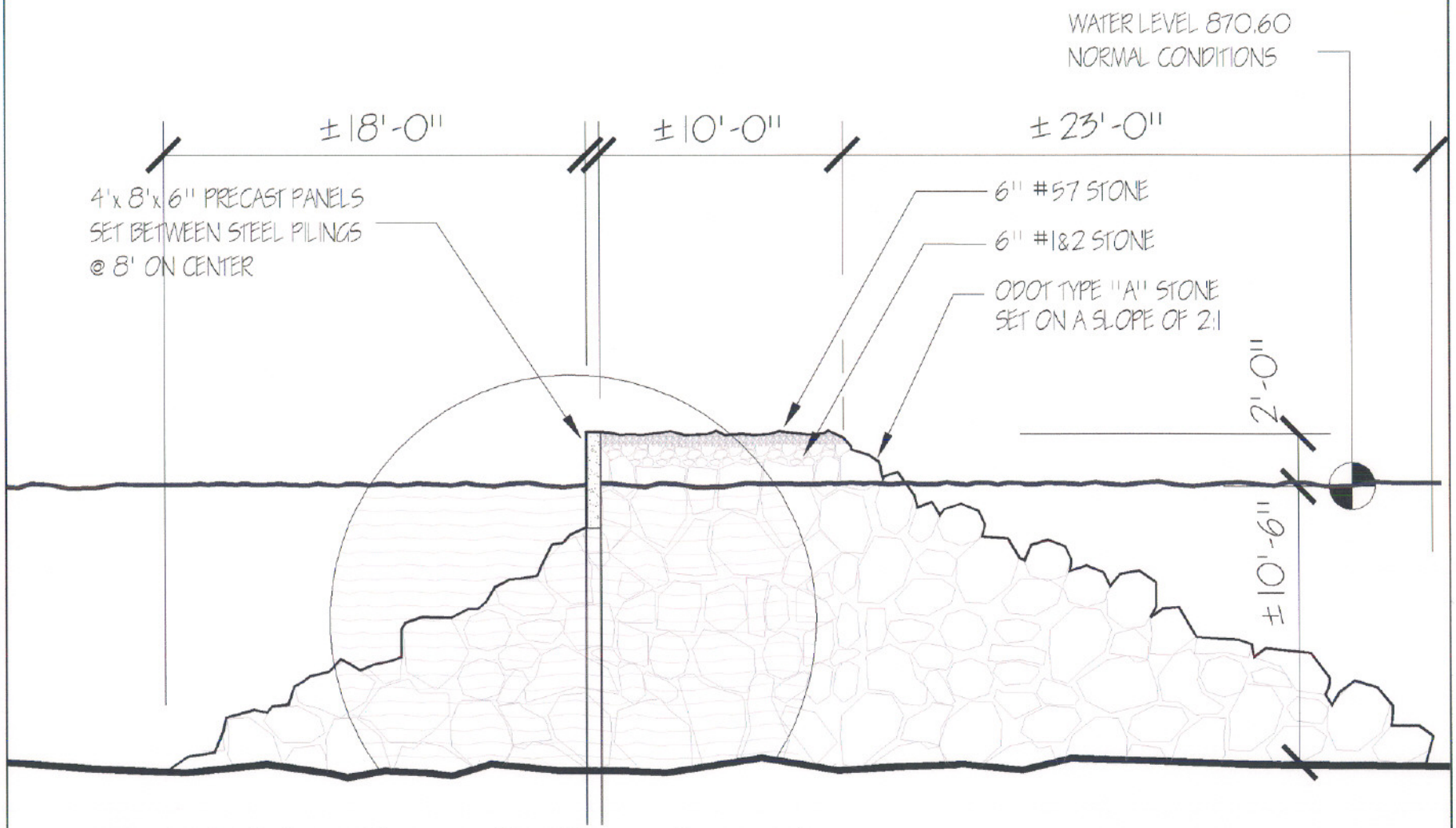

PROPOSED BREAK-WATER PIER at WEST BANK

0 1' 3' 8' 15'
SCALE

ID No. 200400118
City of Celina
Grand Lake St. Marys
Walkway, Docks, and Breakwaters
Encl 6 of 8 ; April 27, 2004

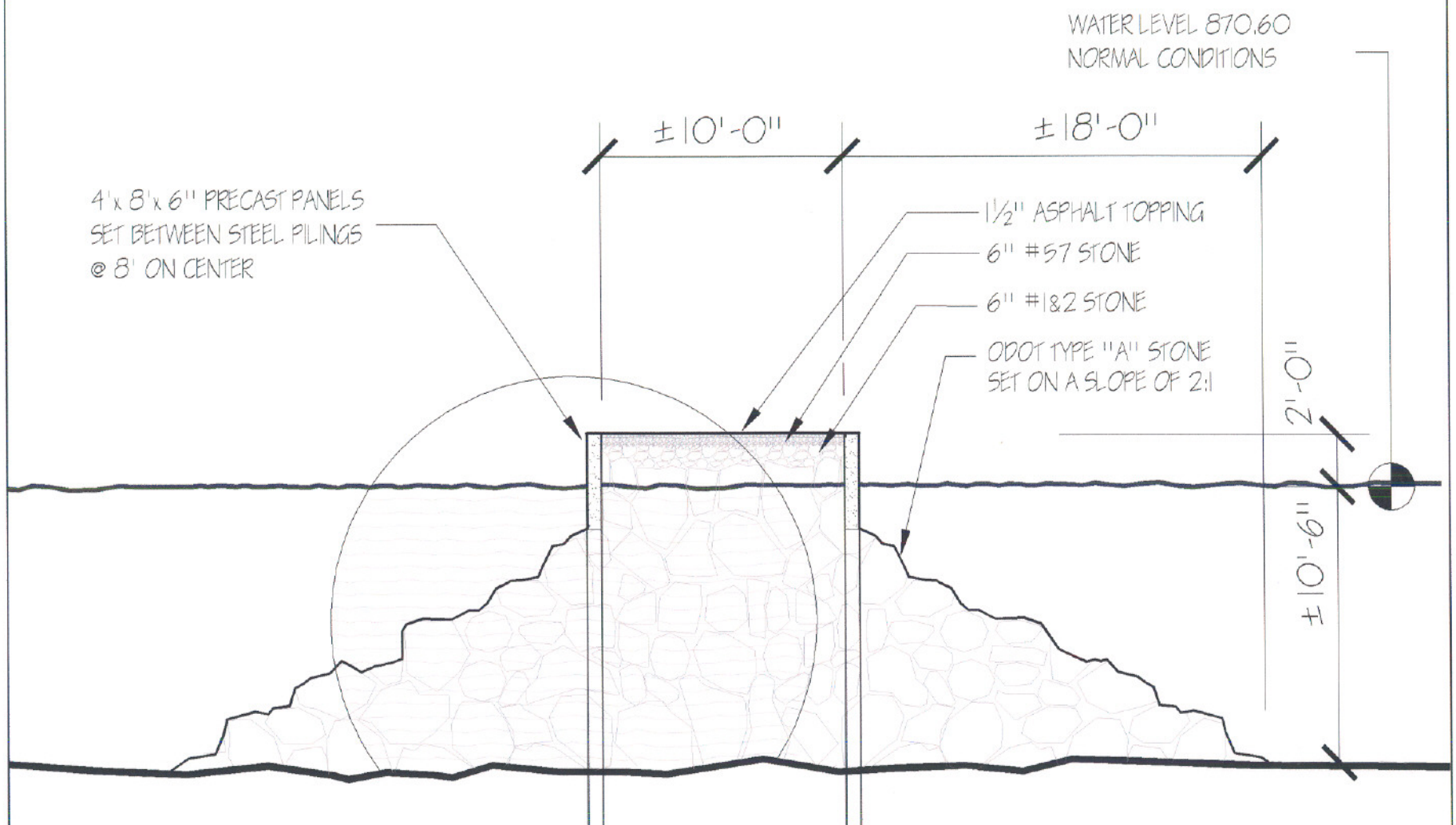

PROPOSED BREAK-WATER PIER at WEST BANK

0 1' 3' 8' 15'
SCALE

ID No. 200400118
City of Celina
Grand Lake St. Marys
Walkway, Docks, and Breakwaters
Encl 7 of 8 ; April 27, 2004

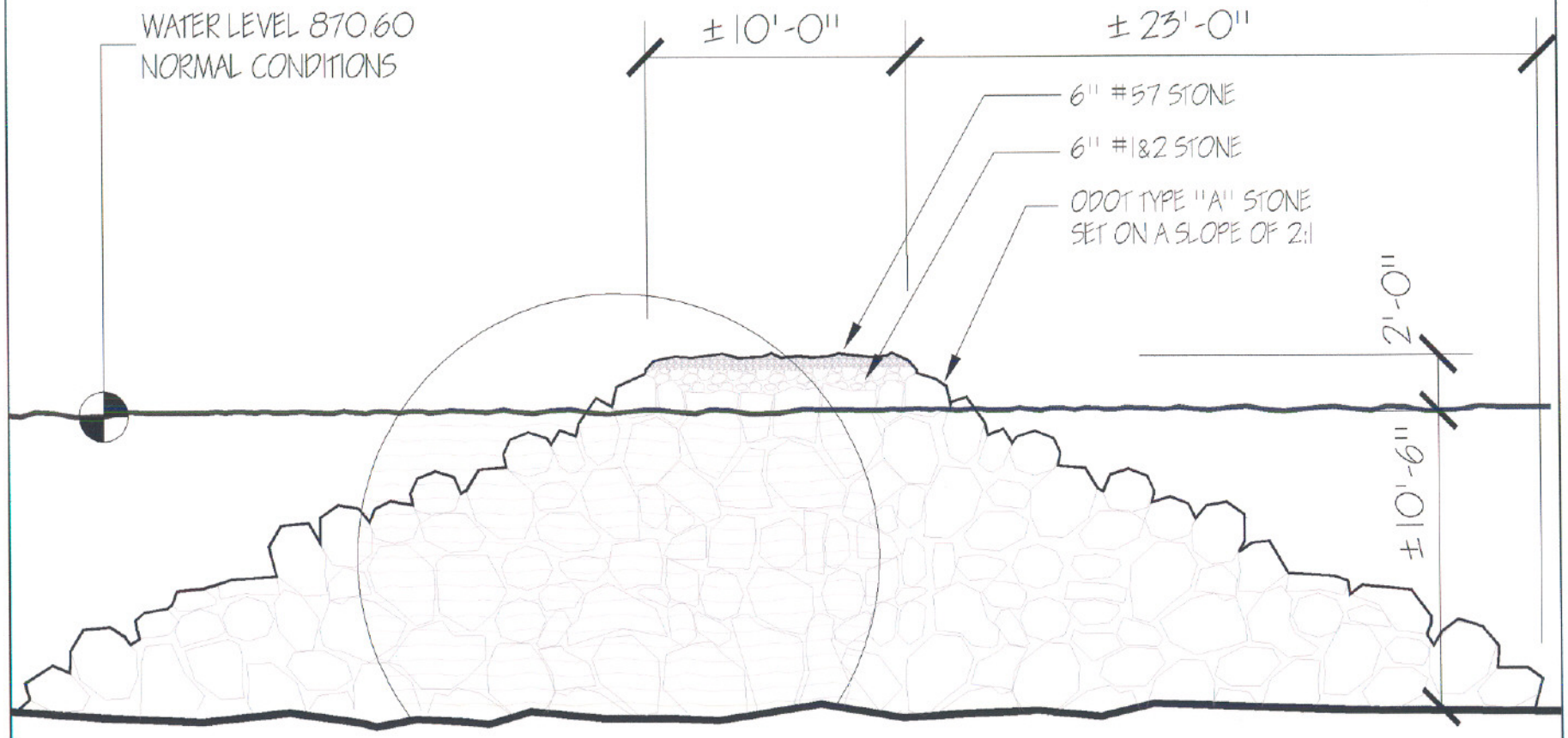

PROPOSED FURURE BREAK-WATER PIER

0 1' 3' 8' 15'

SCALE

ID No. 200400118
City of Celina
Grand Lake St. Marys
Walkway, Docks, and Breakwaters
Encl 8 of 8 ; April 27, 2004