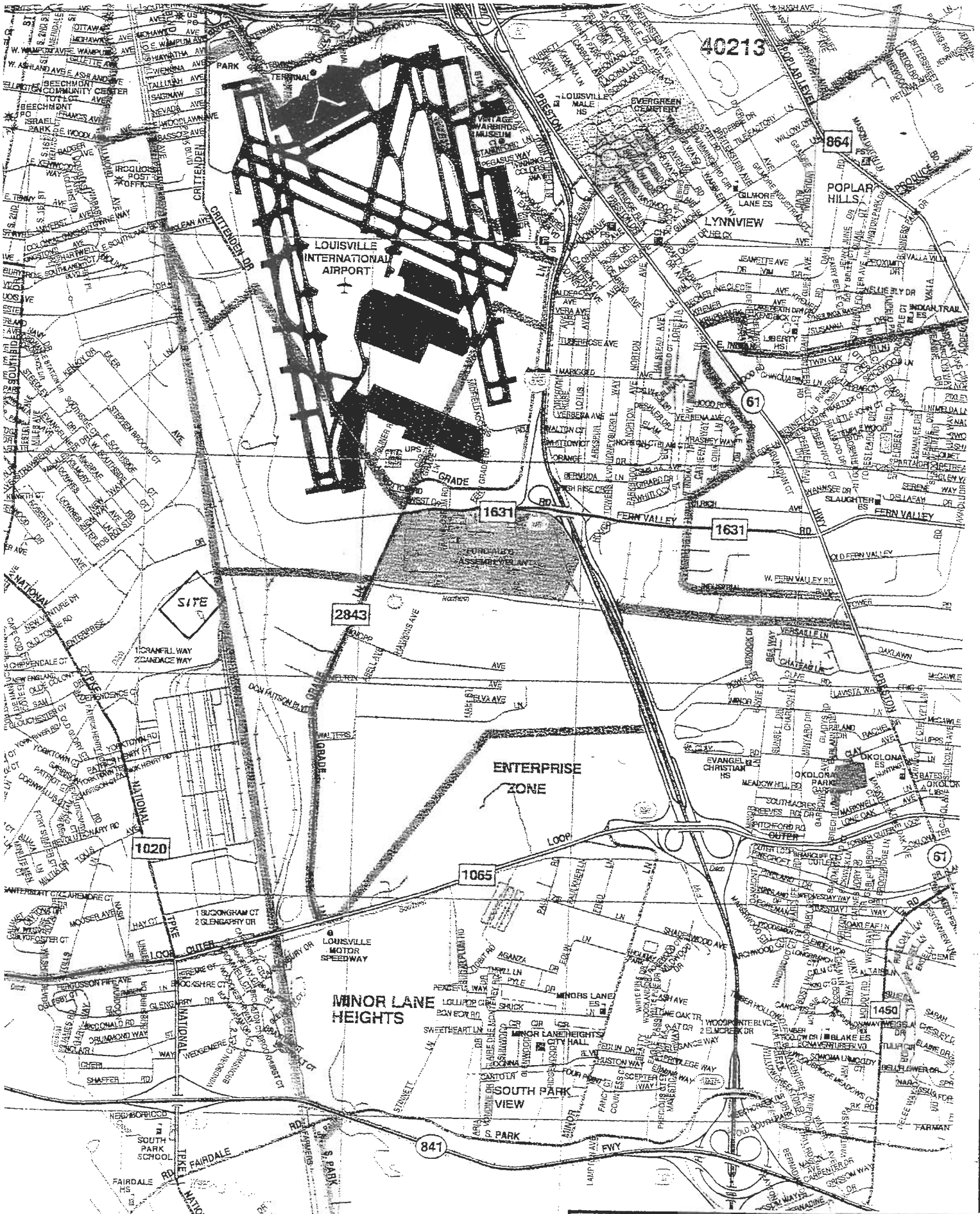

Site Vicinity Map
Anchor Recovery Project
USACE ID No. 200400436
SHEET 1 OF 3

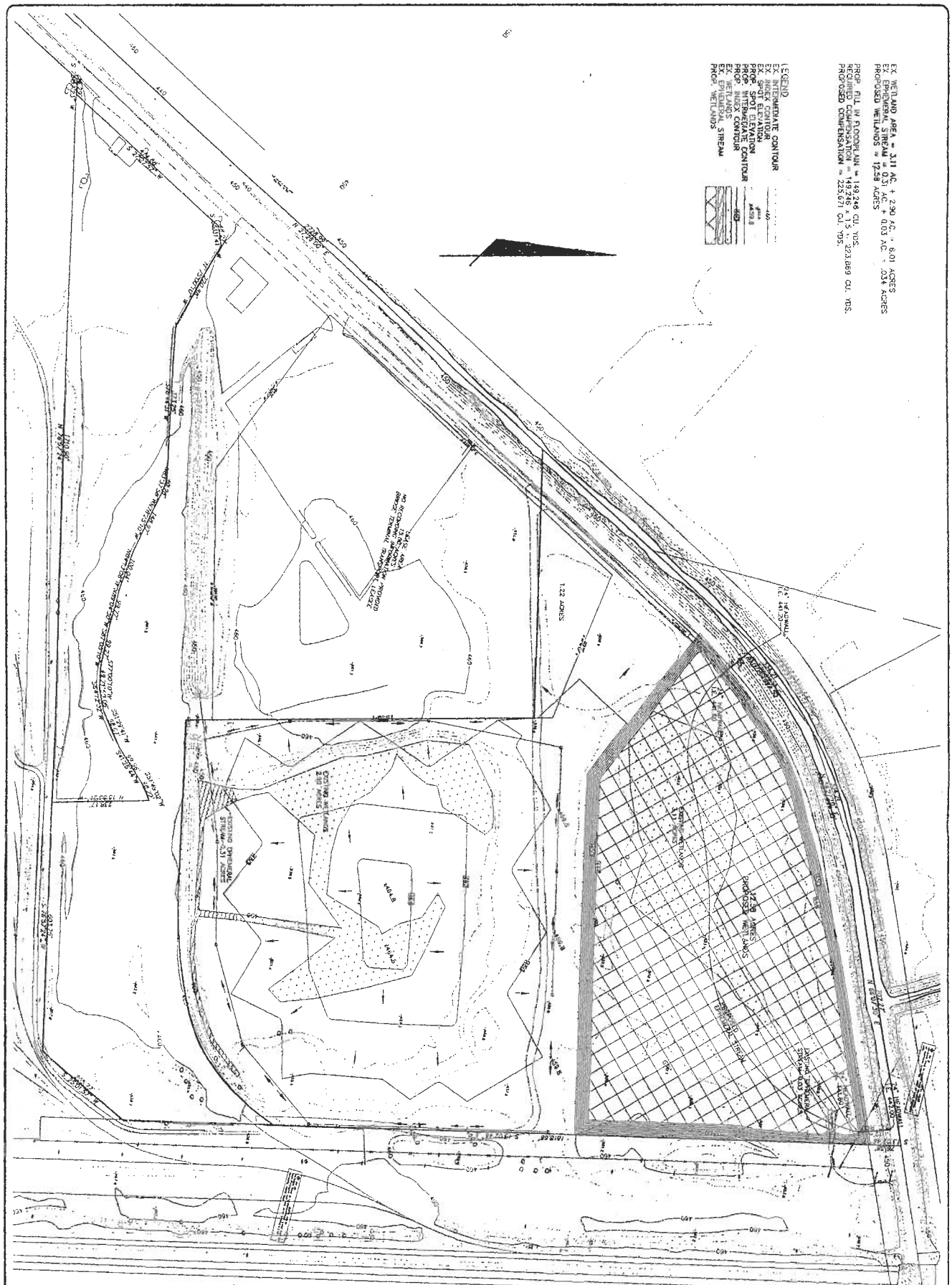

ID NO. 200400436

PLAN SHOWING RECONSTRUCTION & POST CONSTRUCTION GRADES SHEET 2 OF 3

SHEET 1 OF 5	DATE: MARCH, 2004	SCALE: 1"=100'	DRAWN BY: S.R.G.

ANCHOR RECOVERY
7301 NATIONAL TURNPIKE
WETLAND COMPENSATION PLAN

OWNER/DEVELOPER
ANCHOR RECOVERY
7301 NATIONAL TURNPIKE LOUISVILLE KENTUCKY 40214

BIRCH, TRAUTWEIN & MIMS, INCORPORATED
Consulting Engineers Landscape Architects Planners
2001 Taylor Springs Drive
Louisville, Kentucky 40223
(502)-459-8402 Phone
(502)-459-9427 Fax

~ REVISIONS ~

NO.	DATE	DESCRIPTION	BY



ID NO 200400436

SECTION SHOWING PRECONSTRUCTION & POST CONSTRUCTION GRADES

SHEET 3 OF 3

DRAWN BY: MED	CHKD BY:
DATE: MARCH, 2004	
DRAWING: 0000Ingation	
SCALE: 1"=100'	
SHEET 3 of 5	

ANCHOR RECOVERY
7301 NATIONAL TURNPIKE
CROSS SECTION
OWNER/DEVELOPER
ANCHOR RECOVERY
7301 NATIONAL TURNPIKE LOUISVILLE KENTUCKY 40214

BIRCH, TRAUTWEIN & MIMS, INCORPORATED
Consulting Engineers Landscape Architects Planners
3001 Taylor Springs Drive
Louisville, Kentucky 40220
(502)-459-8402 Phone
(502)-459-3427 Fax

~ REVISIONS ~

NO.	DATE	DESCRIPTION	BY