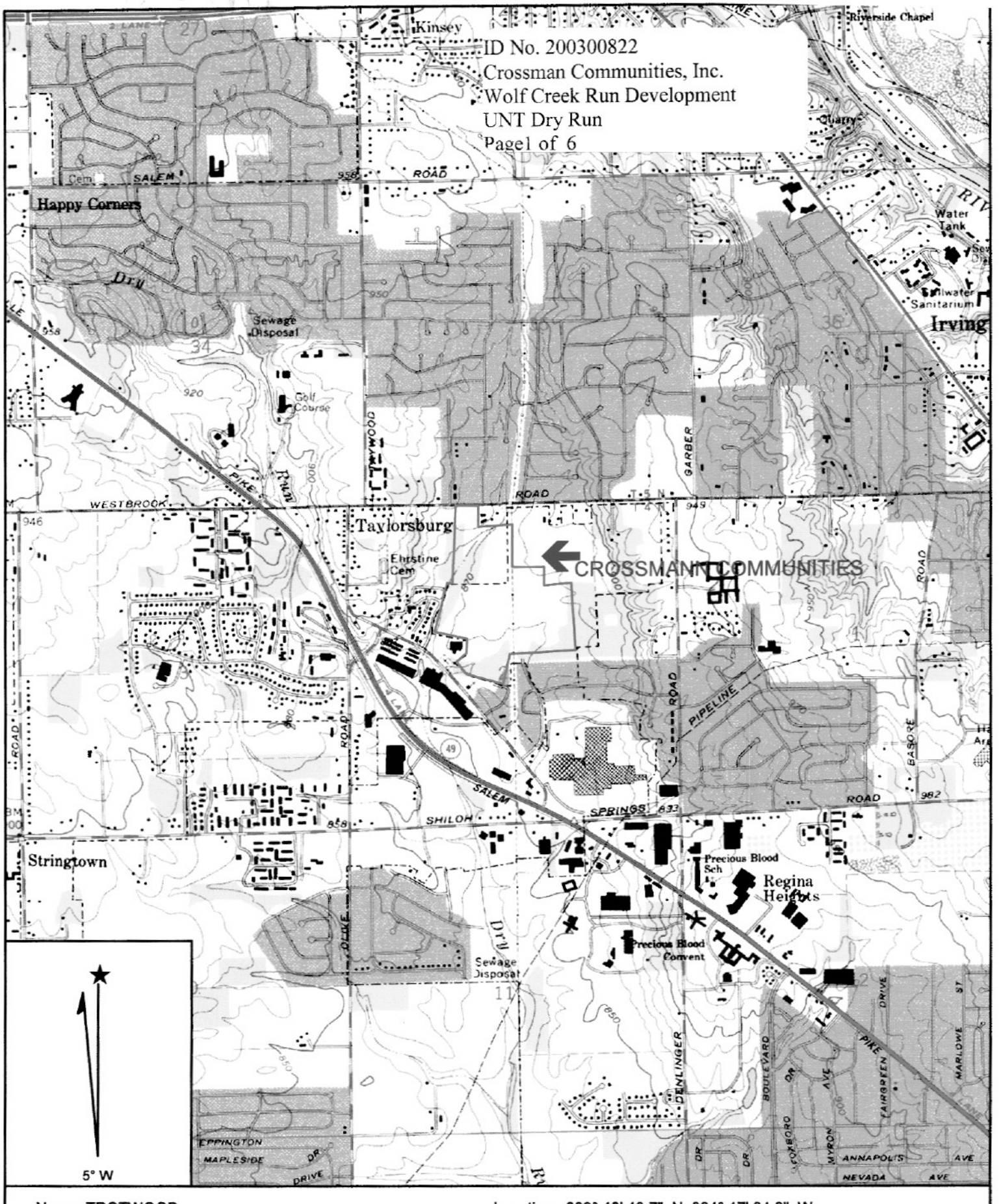

Name: TROTWOOD
Date: 5/21/2003
Scale: 1 inch equals 2000 feet

Location: 039° 49' 43.7" N 084° 17' 04.0" W
Caption: FIGURE 1: Site Location Map
CLIENT: Crossmann Communities

Copyright (C) 1997, Maptech, Inc.

FIGURE 2
PERFERED
DESIGN

ID No. 200300822
Crossman Communities, Inc.
Wolf Creek Run Development
UNT Dry Run
Page 2 of 6

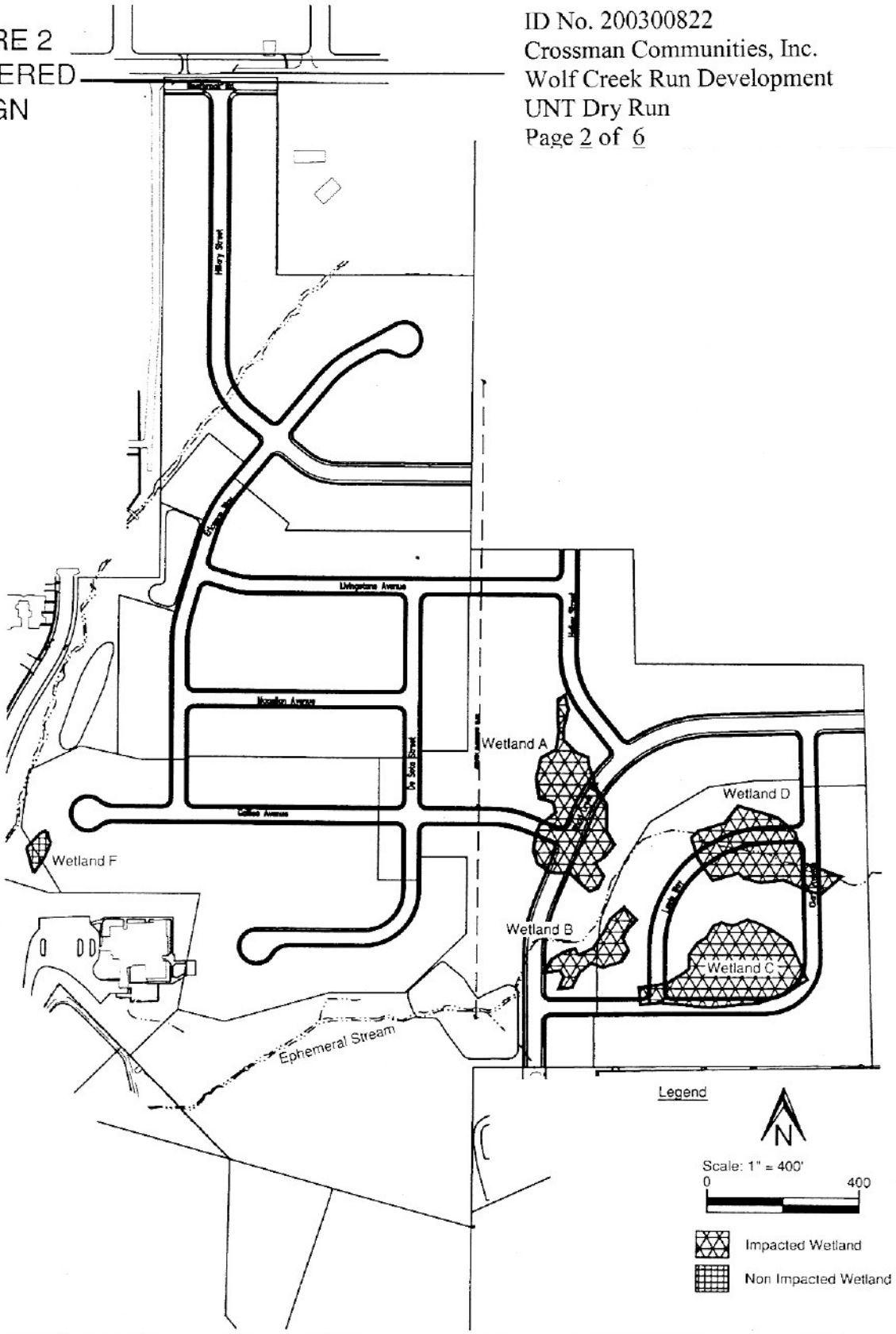

Prepared For: Crossmann Communities	A&W	Prepared By: Alt & Witzig Engineering, Inc.	
Project Name: Wolf Creek Run		Project No: 01-0543-7	Date: 5/03

ID No. 200300822
Crossman Communities, Inc.
Wolf Creek Run Development
UNT Dry Run
Page 3 of 6

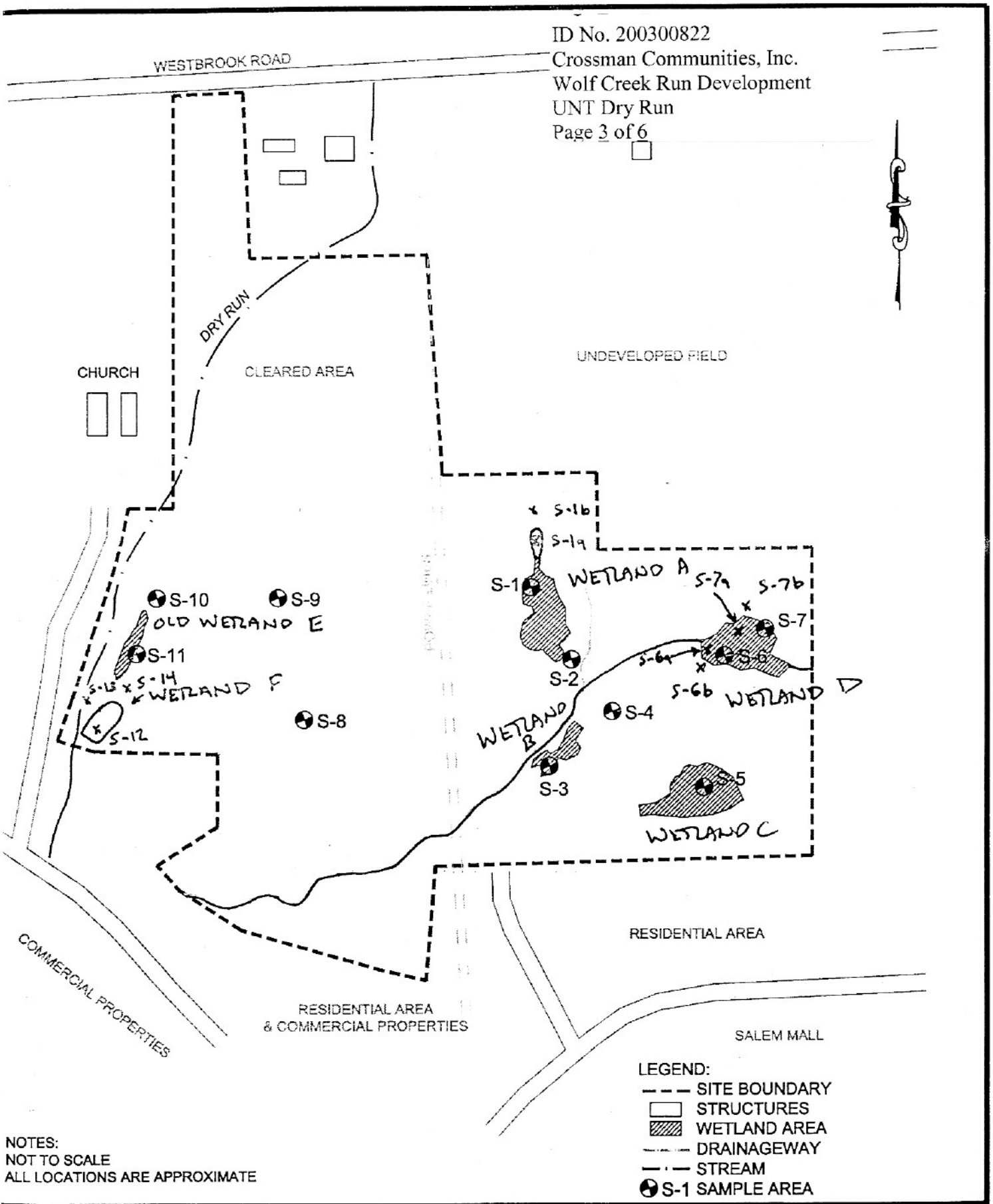

NOTES:
NOT TO SCALE
ALL LOCATIONS ARE APPROXIMATE

CROSSMAN COMMUNITIES, INC. MASON, OHIO	AW	FIGURE 3 SAMPLE LOCATION MAP
Wolf Creek Run Trotwood, Ohio		Project : 01-0543-7 / March 2001

FIGURE 4
MITIGATION
AREA
PERFERED
DESIGN

ID No. 200300822
Crossman Communities, Inc.
UNT Dry Run
Residential Development
Page 4 of 6

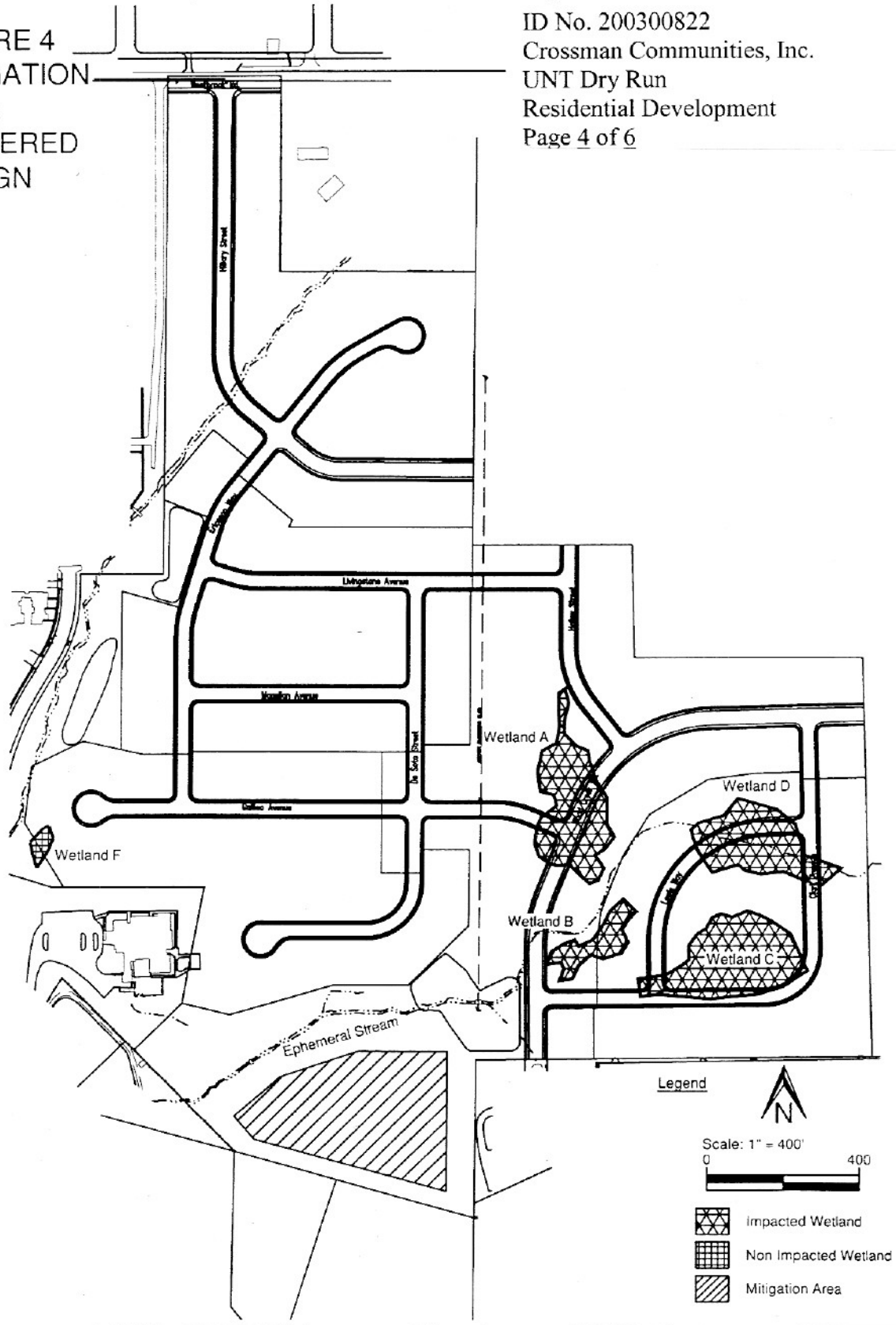

Prepared For: Crossmann Communities		Prepared By: Alt & Witzig Engineering, Inc.	
Project Name: Wolf Creek Run		Project No: 01-0543-7	Date: 5/03

FIGURE 5
PROPOSED WETLAND PLANTING AREAS
(PREFERRED DESIGN)

ID No. 200300822
Crossman Communities, Inc.
Wolf Creek Run Development
UNT Dry Run

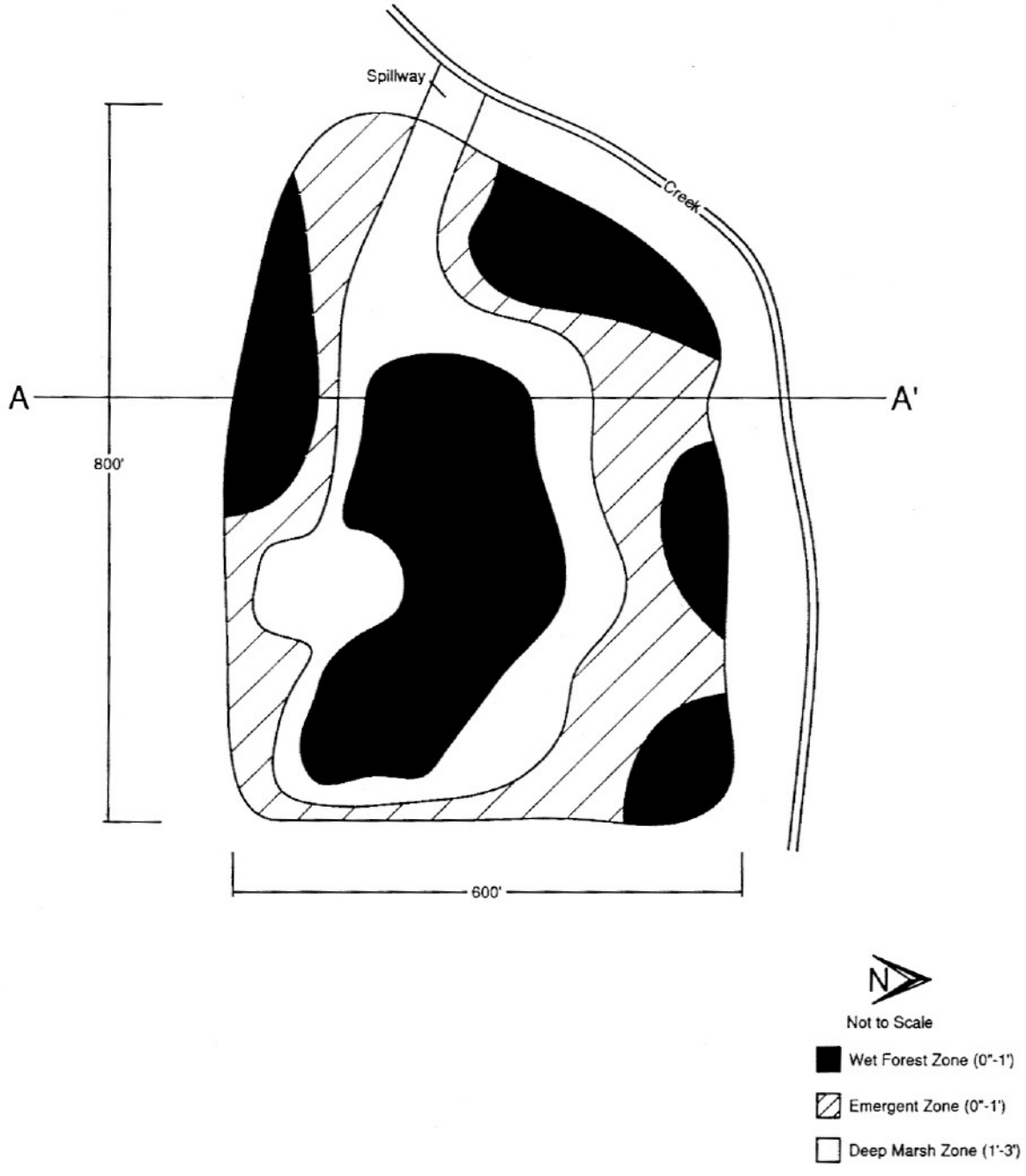

Prepared For: Crossmann Communities	AW	Prepared By: Alt & Witzig Engineering, Inc.	
Project Name: Wolf Creek Run		Project No: 01-0543-7	Date: 5/03

FIGURE 6
GENREALIZED CROSS SECTION
OF MITIGATION AREA
A-A'

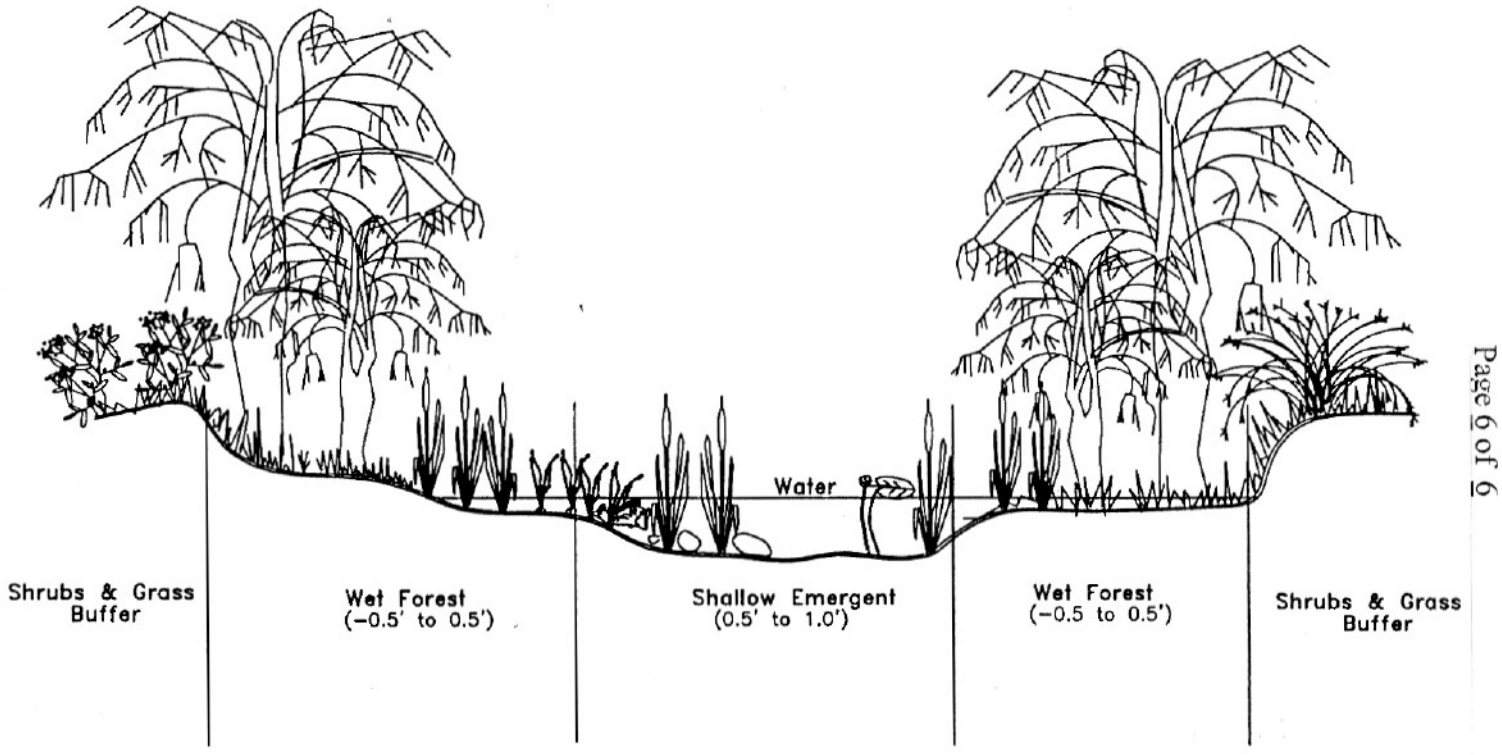

ID No. 200300822
Crossman Communities, Inc.
Wolf Creek Run Development
UNT Dry Run
Page 6 of 6

Prepared For: Crossmann Communities		Prepared By: Alt & Witzig Engineering, Inc.	
Project Name: Wolf Creek Run		Project No: 01-0543-7	Date: 5/03