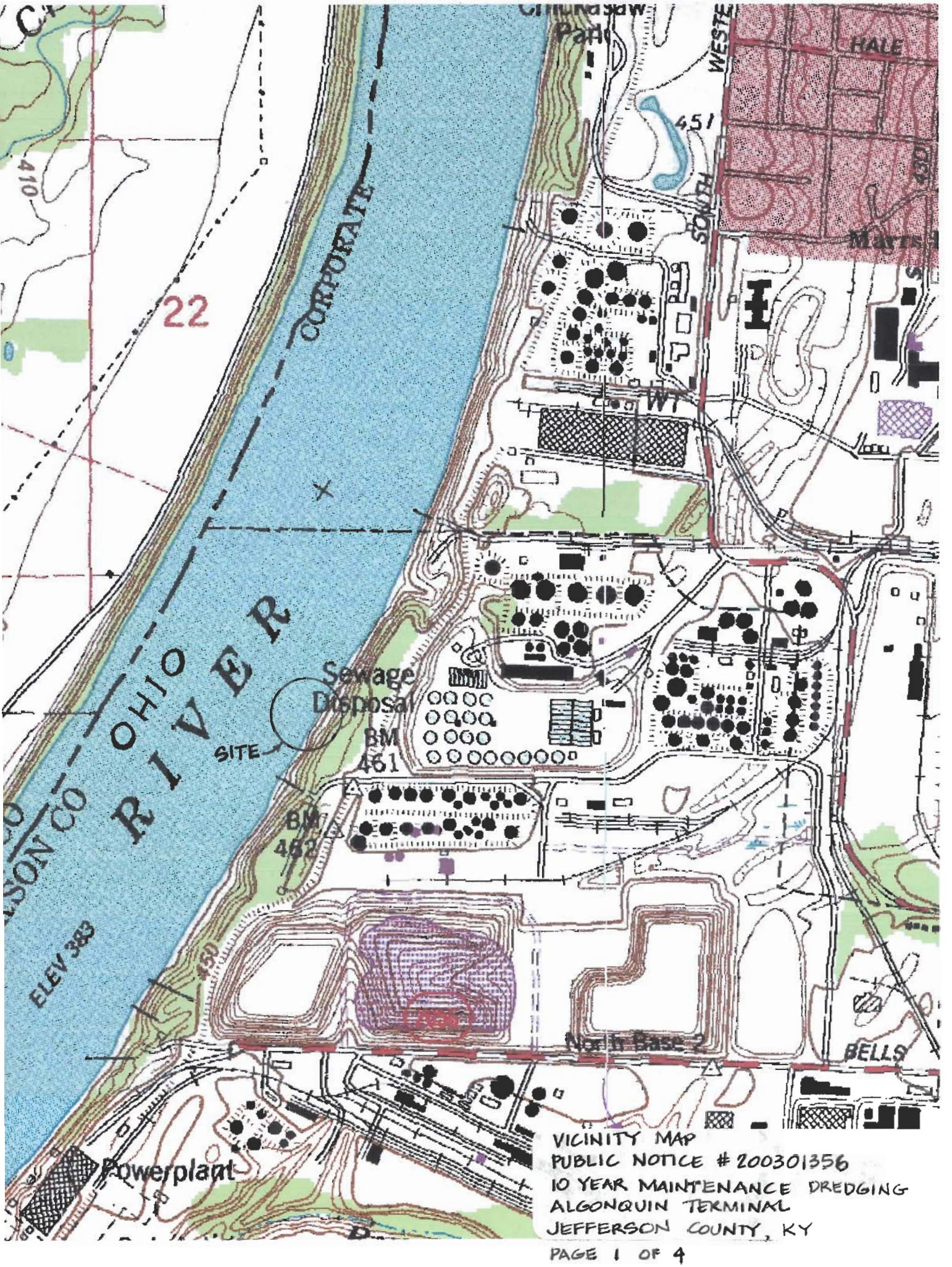

VICINITY MAP
PUBLIC NOTICE # 200301356
10 YEAR MAINTENANCE DREDGING
ALGONQUIN TERMINAL
JEFFERSON COUNTY, KY

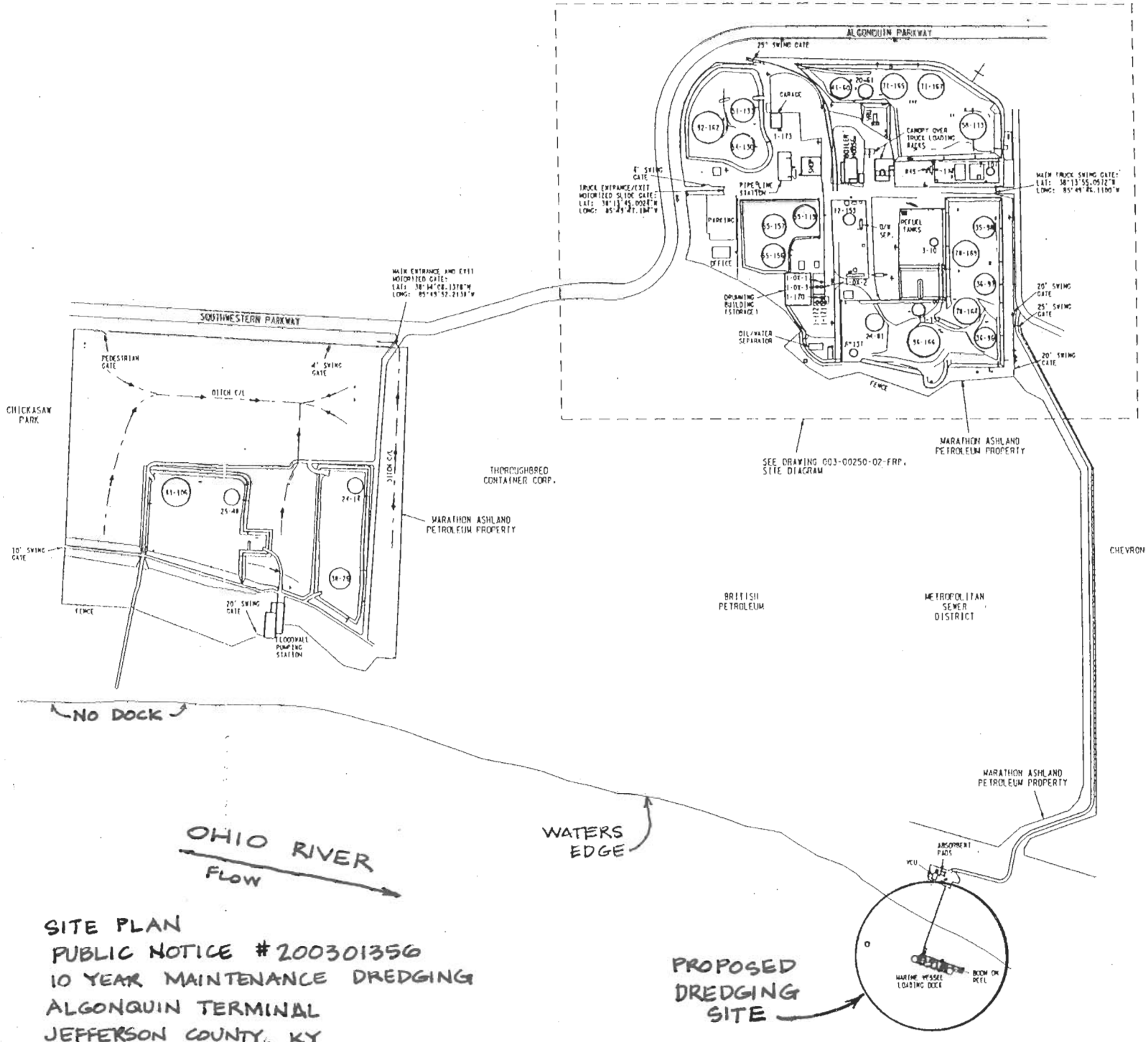

TANK INFORMATION

TANK NO.	DIMENSIONS	NORMAL FILL (GALLONS)	SHELL CAPACITY (GALLONS)	COMMODITY	ROO TYP
24-14	50' D. 50' H.	0	1,001,700	OUT OF SERVICE	C.F
38-26	80' D. 48' H	0	1,608,390	OUT OF SERVICE	C.F
25-48	60' D. 50' H.	941,724	1,050,000	ETHANOL BLEND	C.F
81-106	110' D. 50' H.	3,107,328	3,528,000	ETHANOL BLEND	C.F

N

NO	DATE	DFTR.	REVISIONS	DSNR.
1	01/08/01	TLP	REVISED TANK INFORMATION CHART	
2	07/12/02	TLP	REVISED TANK INFO. CHART & ADDED TANK 1-173	
3	10/07/02	TLP	REVISED TANK INFO. CHART & ADDED NOTES	

CONFIDENTIAL AND PROPRIETARY INFORMATION

Findlay, Ohio Established 1

SITE DIAGRAM

LOUISVILLE, KY TERMINAL
ALGONQUIN PARKWAY

SCALE	1" = 200'-0"
DATE	11-08-2000
DRAFTER	T.L. POWELL
DESIGNER	
AFE	
DWG NO	003-00250-01-FRP

NOTES:

THERE ARE NO PROCESS BUILDINGS AT THIS TERMINAL.

THERE ARE NO SURFACE IMPOUNDMENTS AT THIS TERMINAL.

ELECTRICAL EQUIPMENT CONTAINING OIL IS INDICATED ON THE SITE EVACUATION DIAGRAM, SITE FIRE DIAGRAM AND SITE SECURITY DIAGRAM SEE DRAWING 003-255-01-FRP & 003-255-02-FRP.

SEE DRAWING 003-00250-02-FRP, SITE DIAGRAM

THERE ARE NO UNDERGROUND STORAGE TANKS AT THIS TERMINAL.

-△- EXISTING FIRE HYDRANT

ACREAGES:

NORTH TANK FARM IS 12 ACRES ±

TERMINAL AREA IS 38 ACRES ±

200 0 20

SCALE

SITE PLAN
PUBLIC NOTICE #200301356
10 YEAR MAINTENANCE DREDGING
ALGONQUIN TERMINAL
JEFFERSON COUNTY, KY
PAGE 2 OF 4

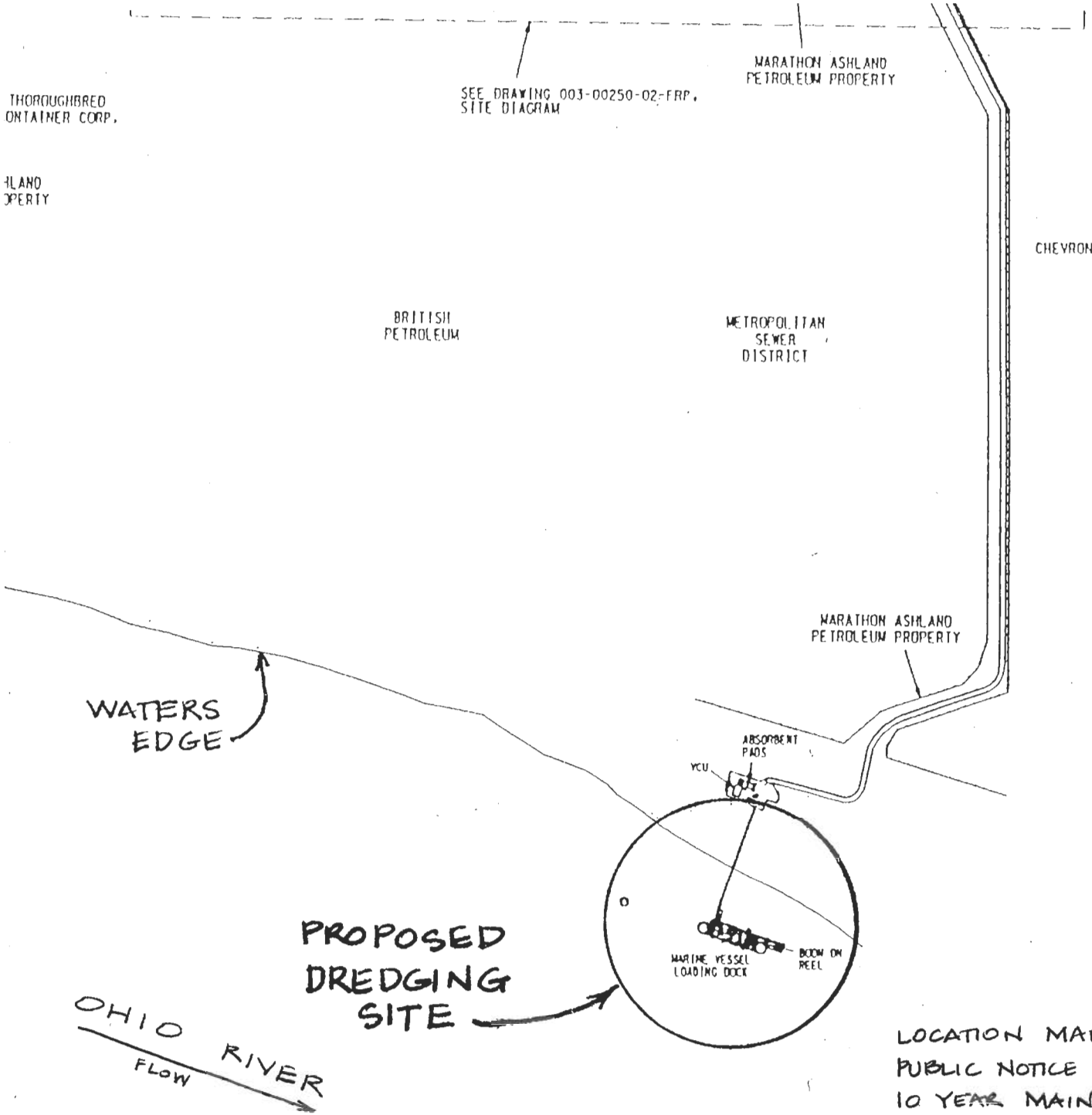

Findlay, Ohio Established

SITE DIAGRAM

LOUISVILLE, KY TERMINAL
ALGONQUIN PARKWAY

SCALE	1" = 200'-0"
DATE	11-06-2000
DRAWTER	T.L. POWELL
DESIGNER	
APE	
	UNIT-DWG-SHT-TYPE
DWG NO	003-00250-01-FR

NOTES:

THERE ARE NO PROCESS BUILDINGS AT THIS TERMINAL.

THERE ARE NO SURFACE IMPOUNDMENTS AT THIS TERMINAL.

ELECTRICAL EQUIPMENT CONTAINING OIL IS INDICATED ON THE SITE EVACUATION DIAGRAM, SITE FIRE DIAGRAM AND SITE SECURITY DIAGRAM SEE DRAWING 003-255-01-FRP & 003-255-02-FRP.

SEE DRAWING 003-00250-02-FRP, SITE DIAGRAM

THERE ARE NO UNDERGROUND STORAGE TANKS AT THIS TERMINAL.

-A- EXISTING FIRE HYDRANT

ACREAGES:

NORTH TANK FARM IS 12 ACRES ±

TERMINAL AREA IS 38 ACRES ±

200 0

SCALE

LOCATION MAP
PUBLIC NOTICE # 200301356
10 YEAR MAINTENANCE DREDGING
ALGONQUIN TERMINAL
JEFFERSON COUNTY, KY
PAGE 3 OF 4

10/23/03
612.2 LDB
OHIO RIVER

LOUISVILLE ALGONQUIN
Marathon Ashland Petroleum

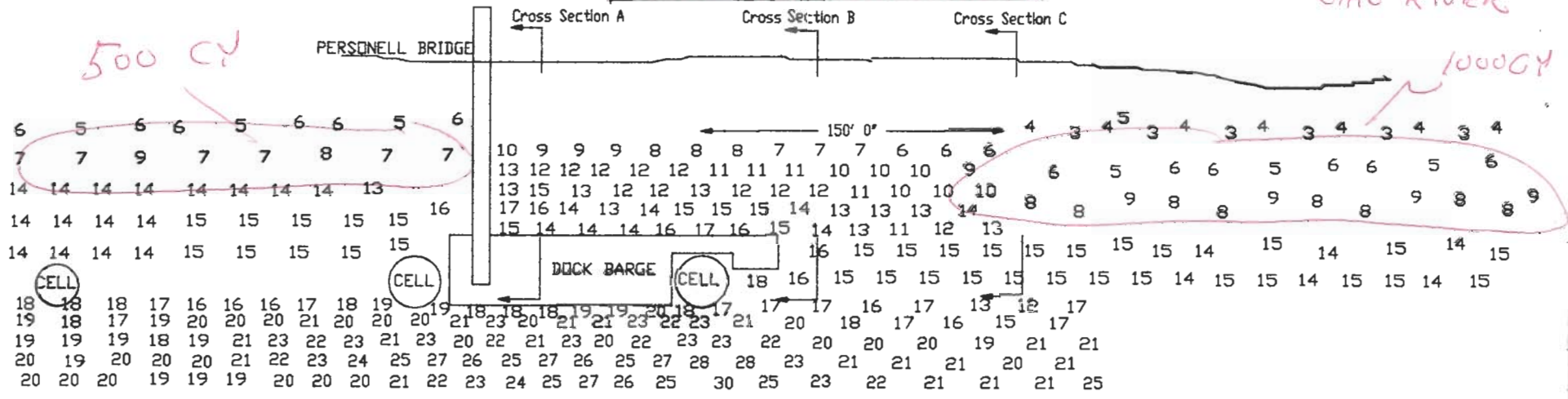

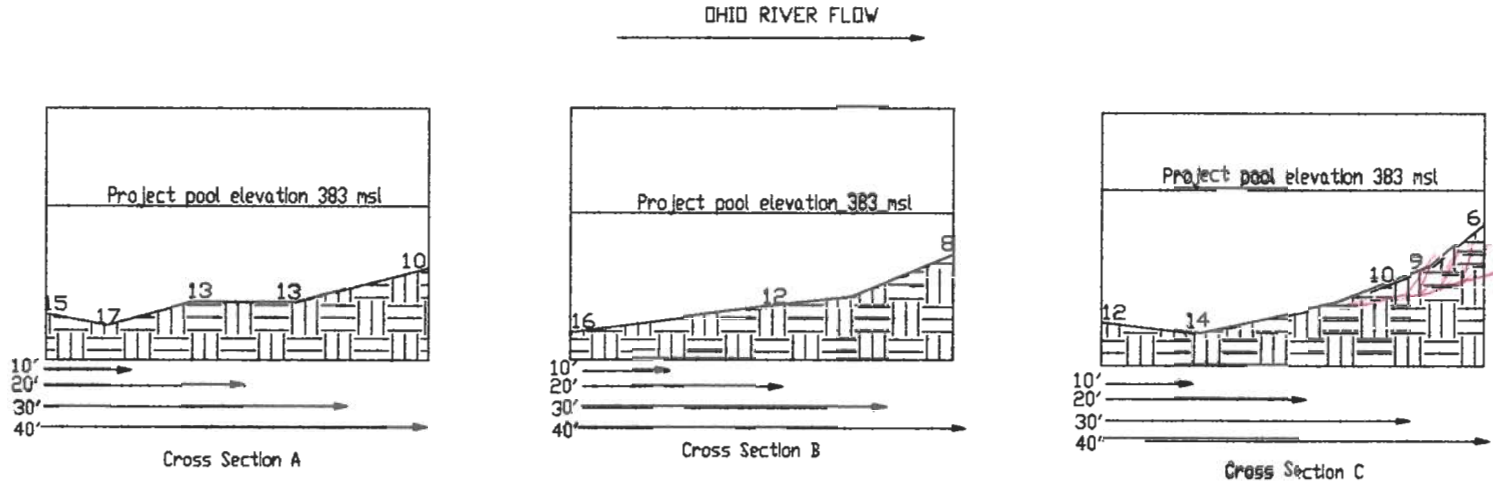

NOTES:

All depth values adjusted to normal project pool
Project pool elevation 383 msl
Project pool depth 9' McAlpine lower gauge reading
All depth values adjusted to nearest whole number
All depths rounded to nearest whole number value

PLAN AND PROFILE
PUBLIC NOTICE #200301356
10 YEAR MAINTENANCE DREDGING
ALGONQUIN TERMINAL
JEFFERSON COUNTY, KY
PAGE 4 OF 4

revision #1

REVISIONS

AQUARIUS MARINE, INC.
800 ELM STREET
LUDLOW, KY 41016

t-304
Harbor Soundings