Vicinity Map

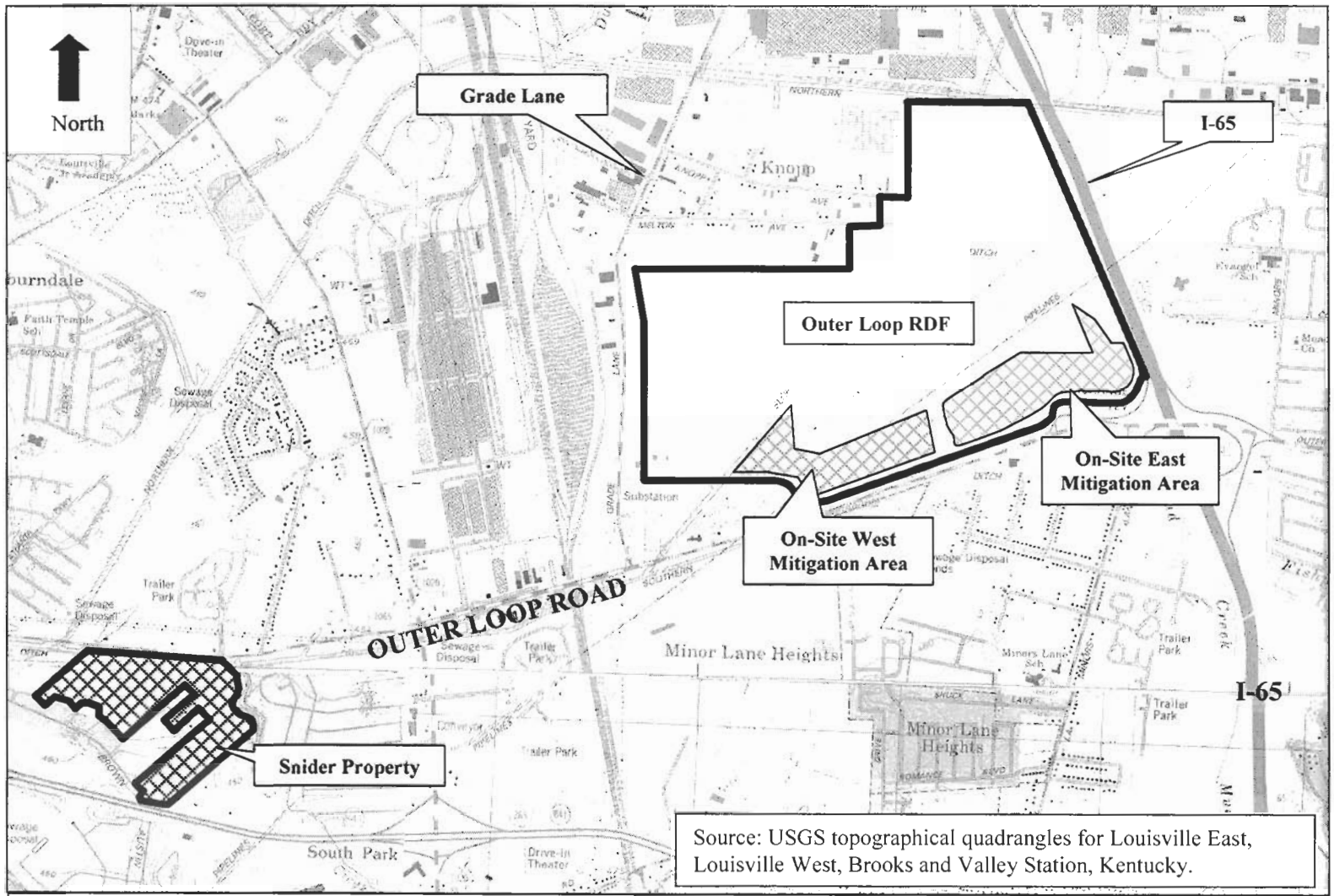

Source: USGS topographical quadrangles for Louisville East, Louisville West, Brooks and Valley Station, Kentucky.

WASTE MANAGEMENT

Figure 1 of 4

Outer Loop Recycling & Disposal Facility
2673 Outer Loop Road
Louisville, Kentucky

PARSONS

USACE # 200301197

Map of Proposed On Site Impacts

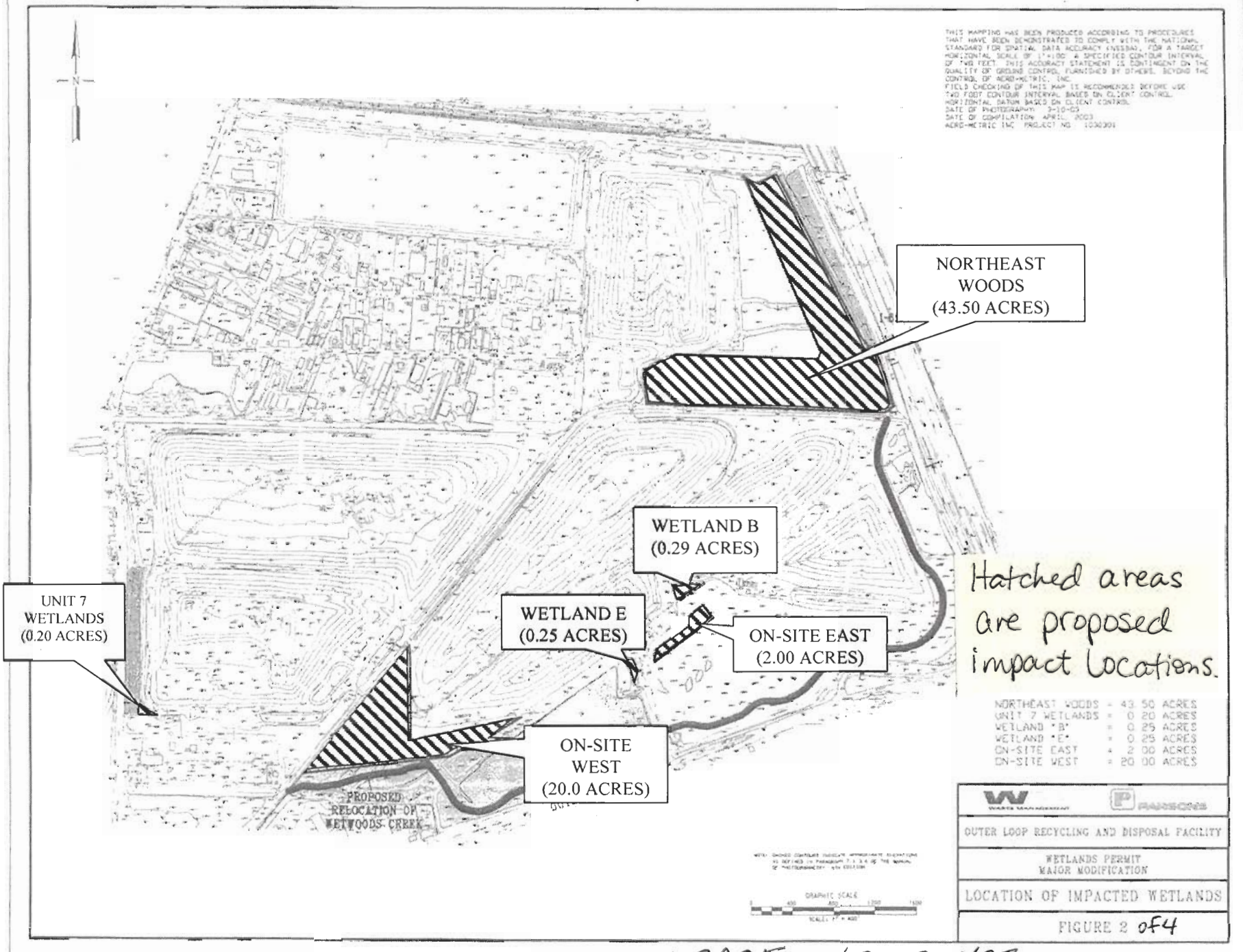

USACE #200301197

Map of Proposed On Site Mitigation

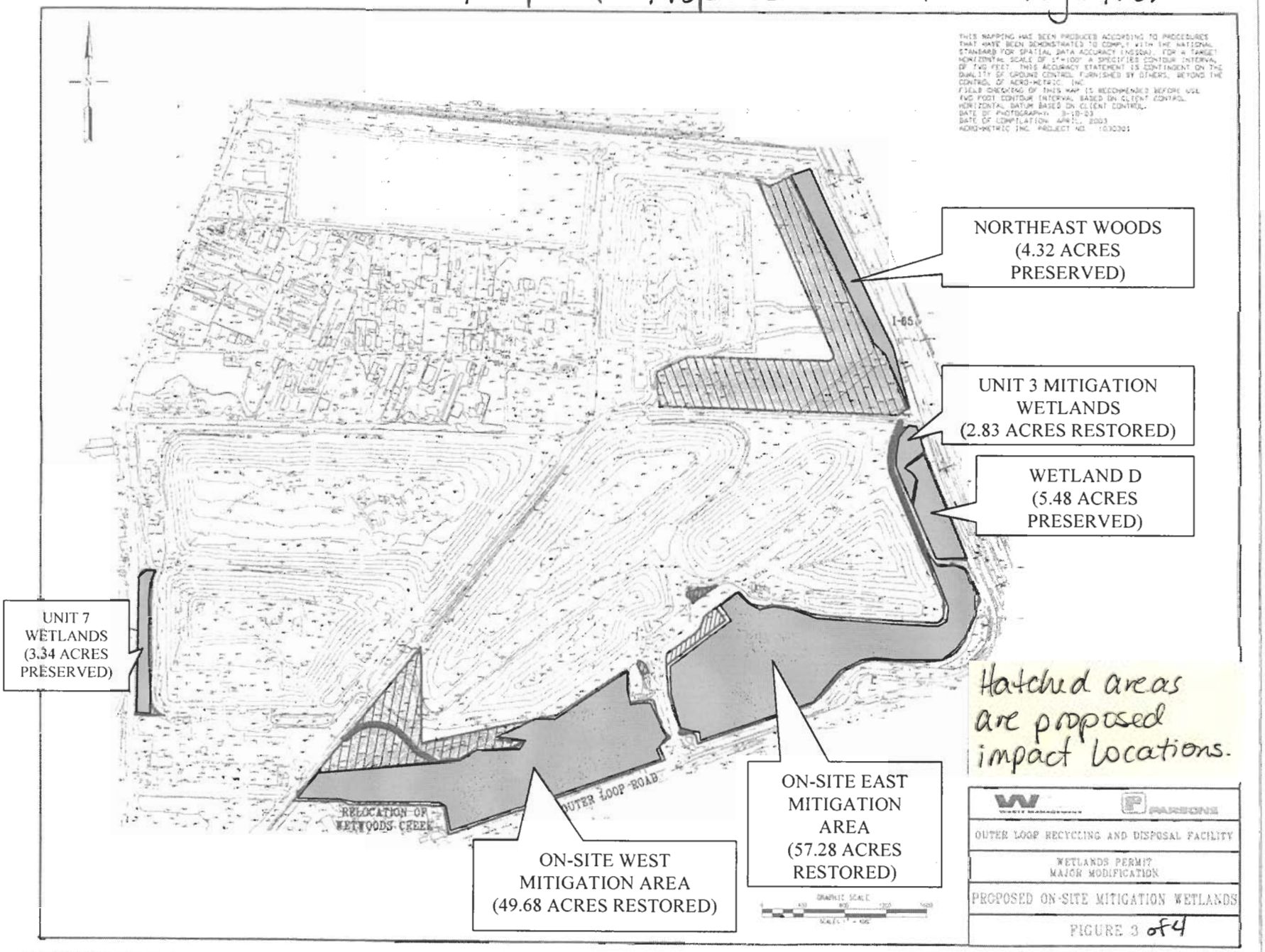

USACE # 200301197

Map of Proposed Off Site Mitigation (Including one Impact Site)

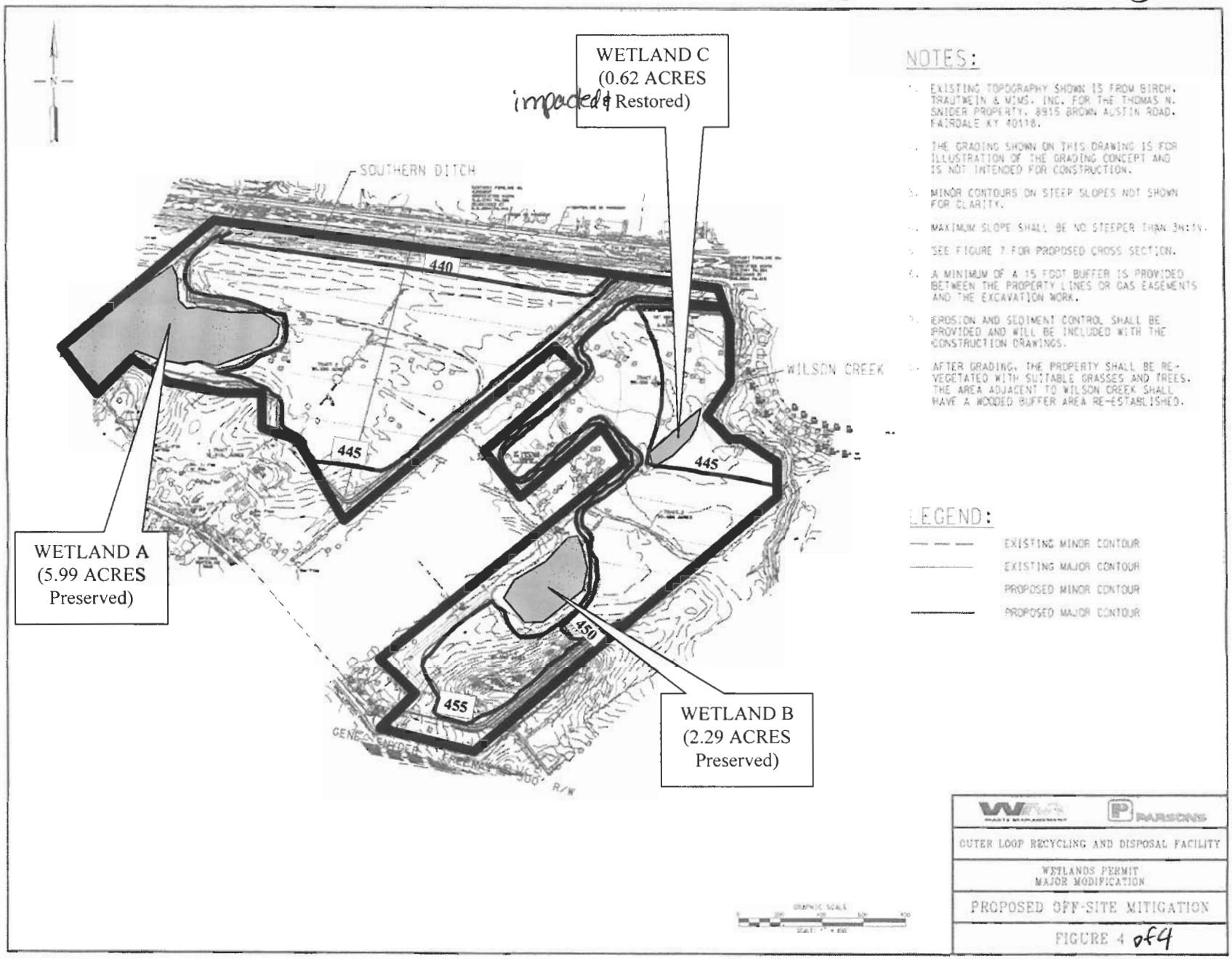

USACE #200301197