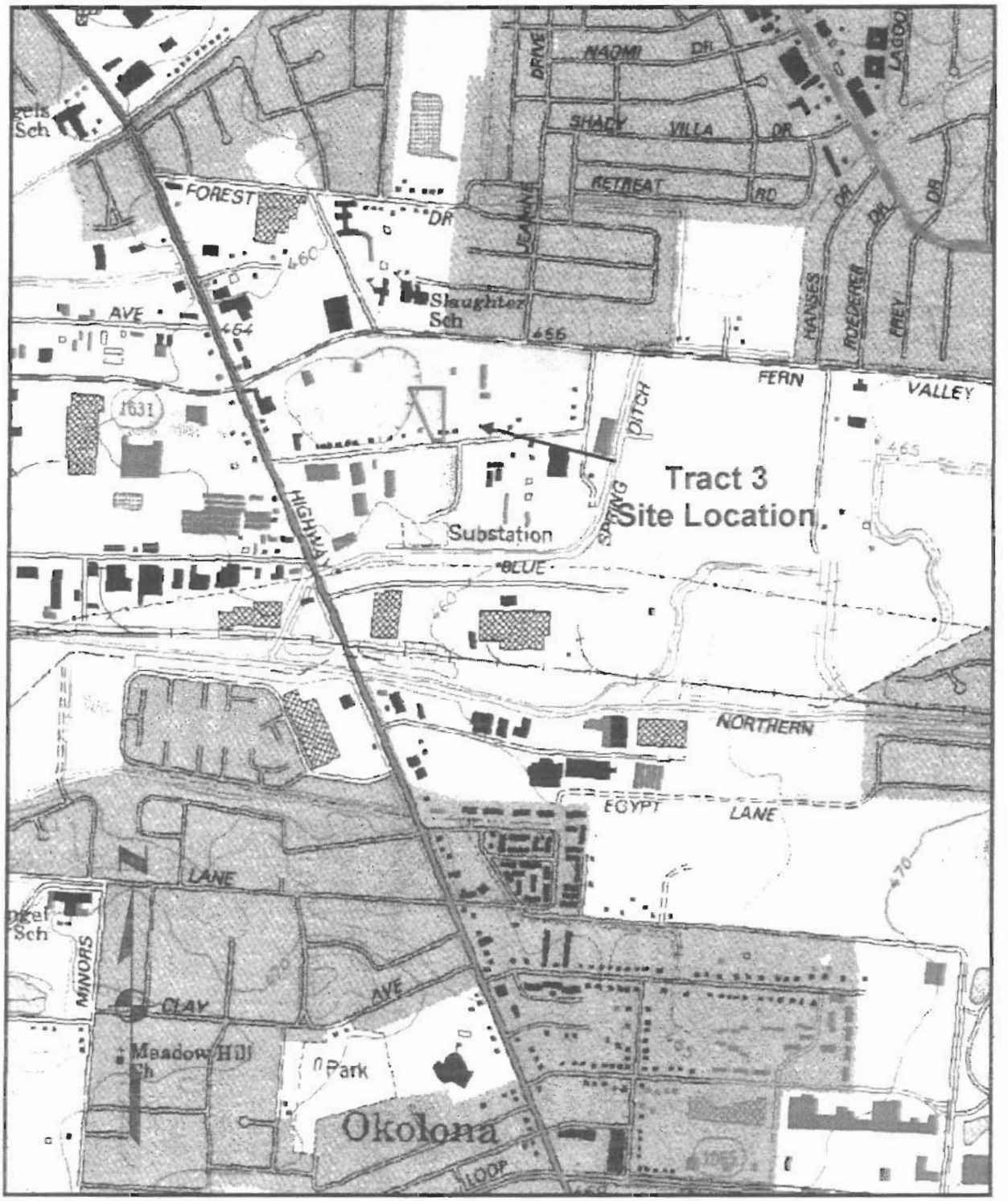

0 0.125 0.25 0.5 0.75 1 Miles

FERN VALLEY ROAD SITE
TRACT 3

JEFFERSON COUNTY, KENTUCKY

REDWING PROJECT: 03-045

REDWING
ECOLOGICAL SERVICES, INC

SITE LOCATION MAP

FIGURE 1 of 4

USACE# 200301072

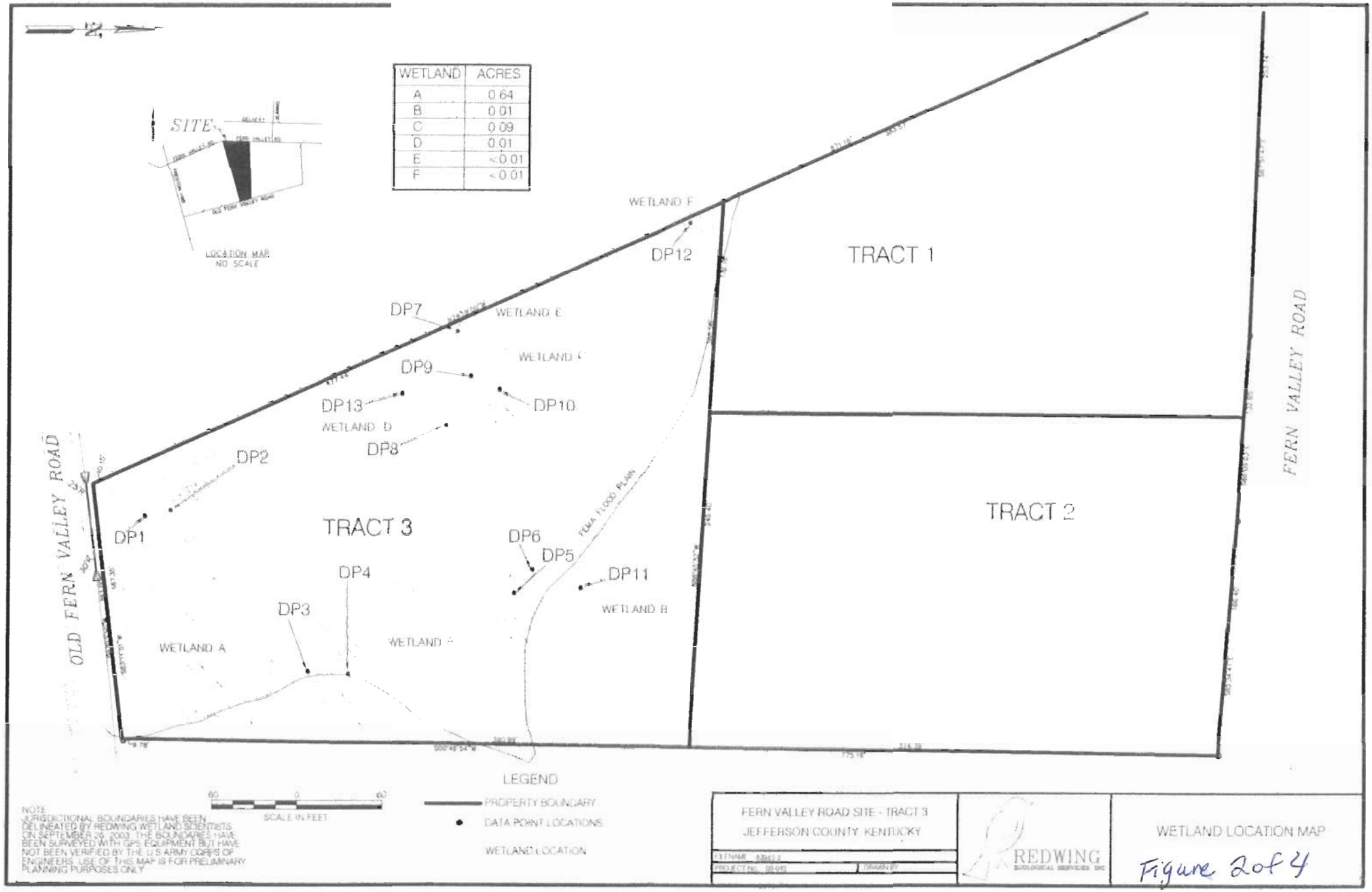

Figure 2 of 4

USACE # 200301072

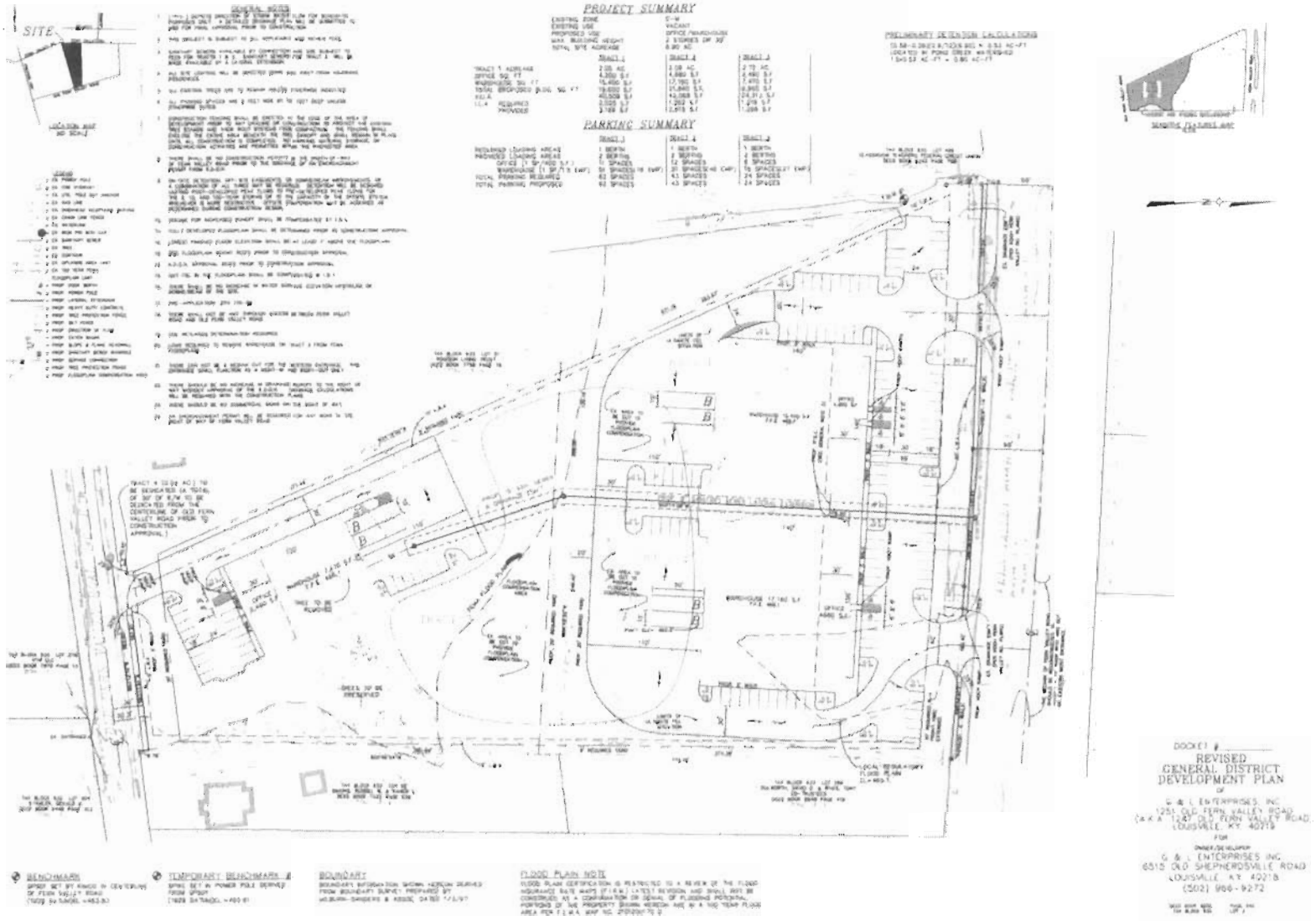

SOURCE: DEVELOPMENT PLAN PROVIDED BY
DAILY & ASSOCIATES, ENGINEERS, INC.

100 0 100
SCALE IN FEET

FERN VALLEY ROAD SITE - TRACT 3
JEFFERSON COUNTY, KENTUCKY

FILENAME 03045-3
PROJECT No. 03045 DRAWN BY

REDWING
ECOLOGICAL SERVICES, INC.

SITE DEVELOPMENT PLAN

Figure 3 of 4

USACE # 200301072

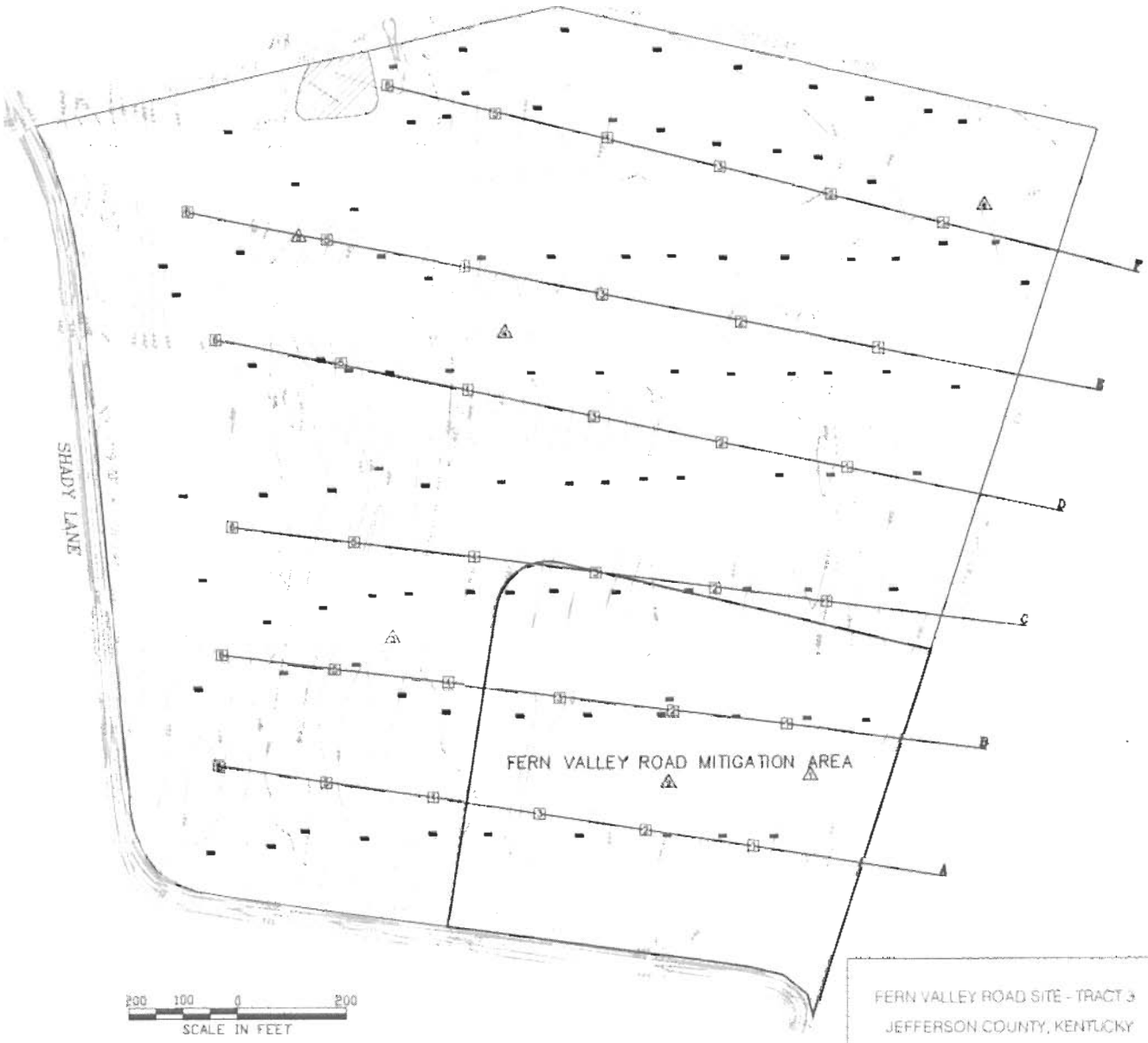

TRANSECT

POND

FERN VALLEY ROAD SITE - TRACT 3
JEFFERSON COUNTY, KENTUCKY

REDWING
ECOLOGICAL SERVICES, INC.

OFF-SITE MITIGATION PLAN

Figure 4 of 4

USACE # 200301072