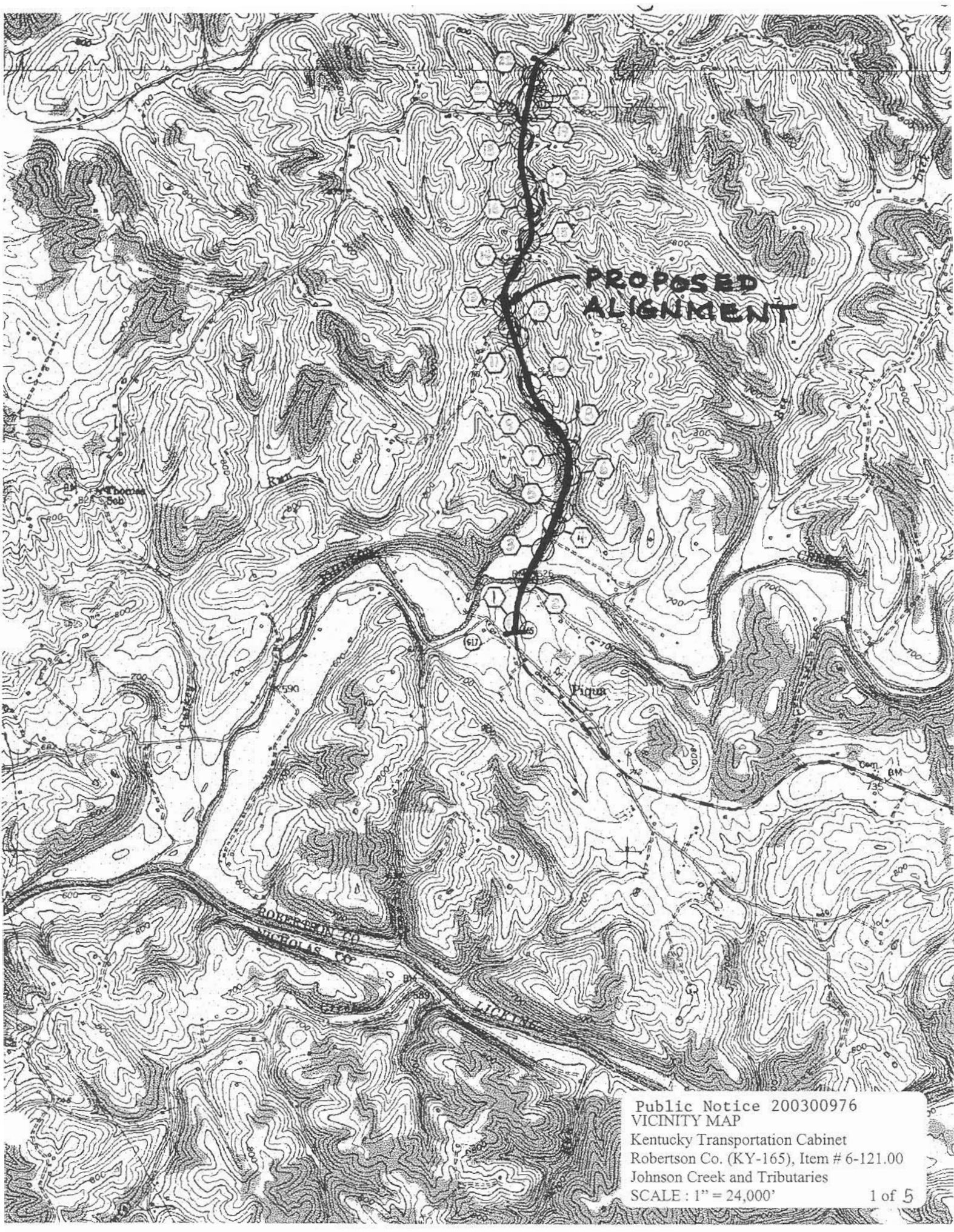

Public Notice 200300976
VICINITY MAP
Kentucky Transportation Cabinet
Robertson Co. (KY-165), Item # 6-121.00
Johnson Creek and Tributaries
SCALE : 1" = 24,000'

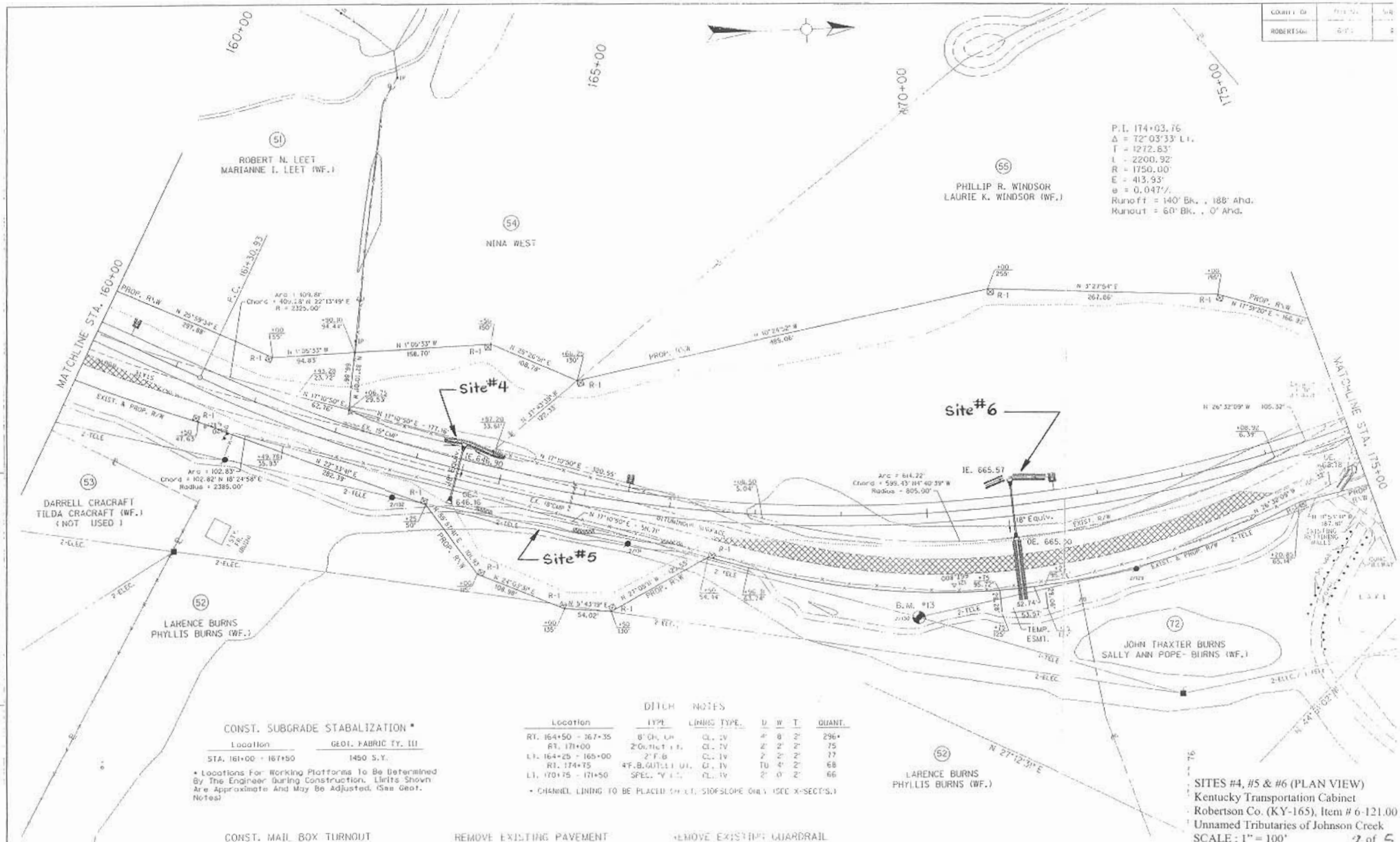

CONST. SUBGRADE STABALIZATION *

Location	GEOT. FABRIC TY. III
STA. 161+00 - 167+50	1450 S.Y.

* Locations For Working Platforms To Be Determined By The Engineer During Construction. Limits Shown Are Approximate And May Be Adjusted. (See Geot. Notes)

DITCH NOTES

Location	TYPE	LINING TYPE.	D	W	T	QUANT.
RT. 164+50 - 167+35	8' CH. CH.	CL. IV	4'	8'	2'	296*
RT. 171+00	2' Outlet Ct.	CL. IV	2'	2'	2'	75
LT. 164+25 - 165+00	2' F.B.	CL. IV	2'	2'	2'	77
RT. 174+75	4' F.B. GUTLET DT.	CL. IV	TO	4'	2'	68
LT. 170+75 - 171+50	SPEC. "V"	CL. IV	2'	0'	2'	66

* CHANNEL LINING TO BE PLACED ON LT. SIDESLOPE ONLY (SEE X-SECT'S.)

CONST. MAIL BOX TURNOUT

LOCATION	TONS TBM 5" DEPTH
RT. STA. 174+70	6.70

REMOVE EXISTING PAVEMENT

Location	SQ. YDS.
RT. 160+00 - 161+35	113
RT. 167+50 - 173+50	1625

REMOVE EXISTING GUARDRAIL

Location	Length
RT. 174+50 - 175+00	50

B.M. NO. 13 SPIKE IN T.P.# 130
120' RT. STA. 169+80

SITES #4, #5 & #6 (PLAN VIEW)
Kentucky Transportation Cabinet
Robertson Co. (KY-165), Item # 6-121.00
Unnamed Tributaries of Johnson Creek
SCALE : 1" = 100'

2 of 5

Public Notice 200300976
KY. 165

PREPARED BY ____ DATE ____
CHECKED BY ____ DATE ____
APPROVED BY ____ DATE ____

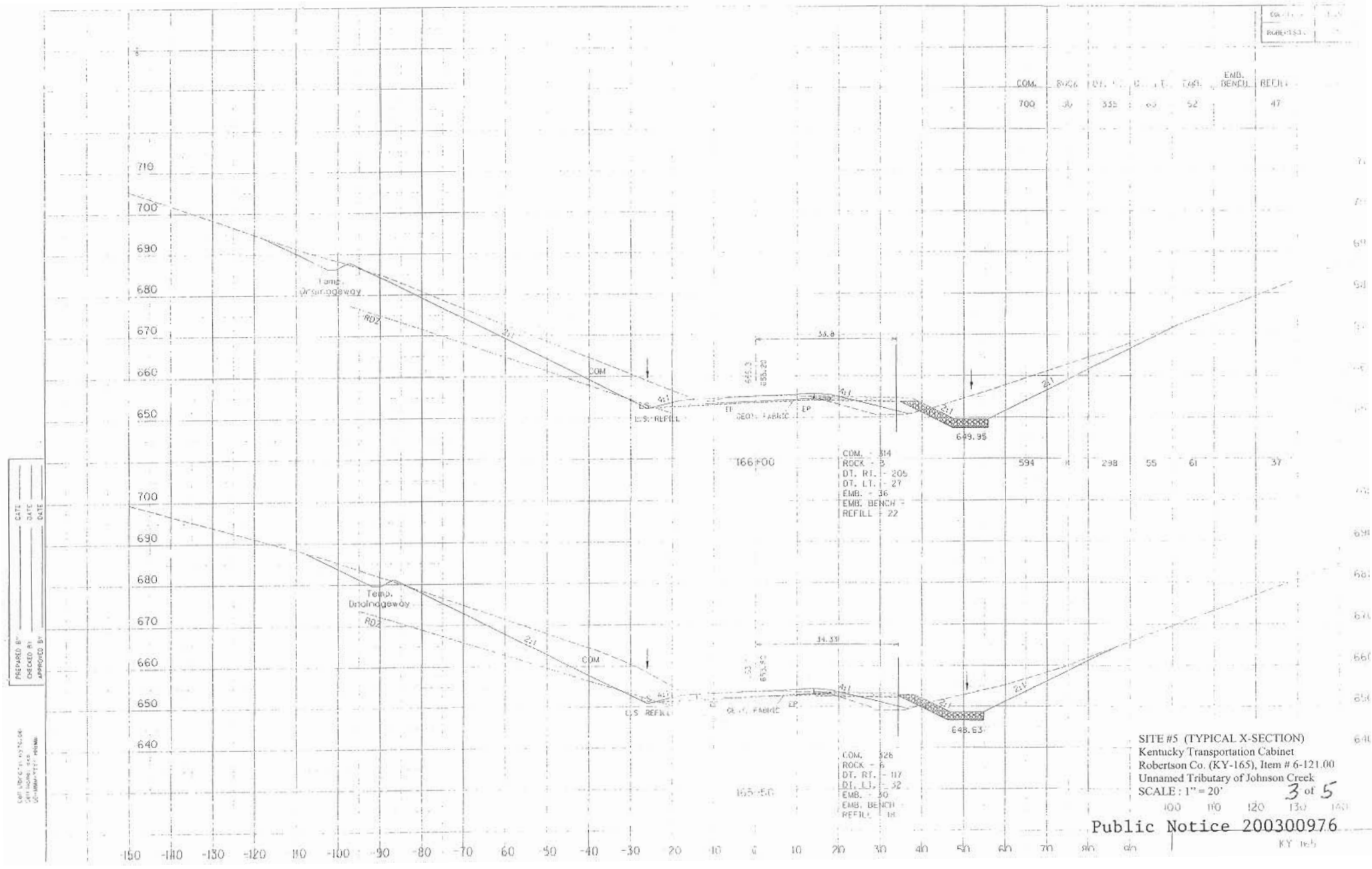

SITE #5 (TYPICAL X-SECTION)
Kentucky Transportation Cabinet
Robertson Co. (KY-165), Item # 6-121.00
Unnamed Tributary of Johnson Creek
SCALE : 1" = 20'

Public Notice 200300976

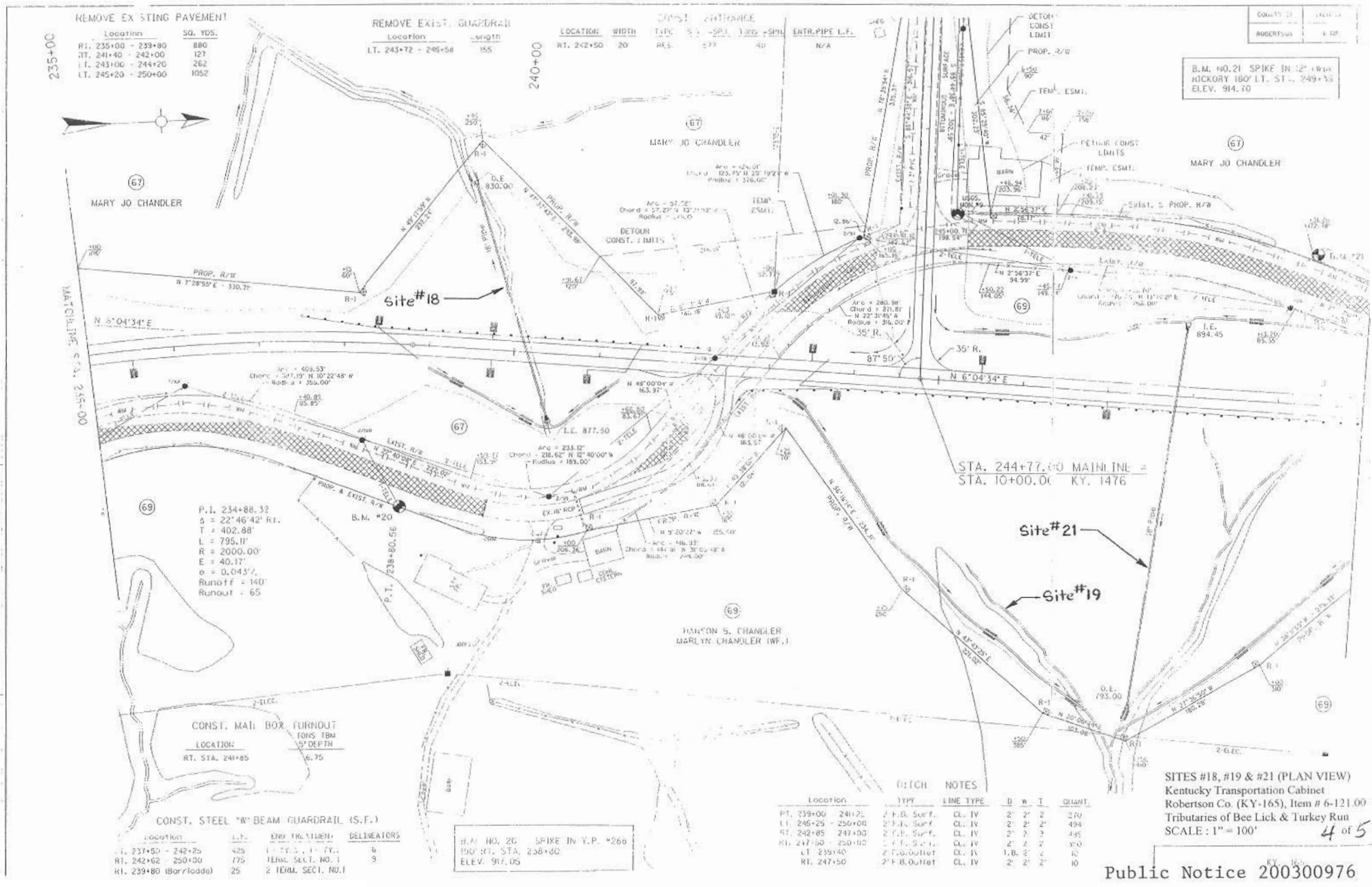

Public Notice 200300976

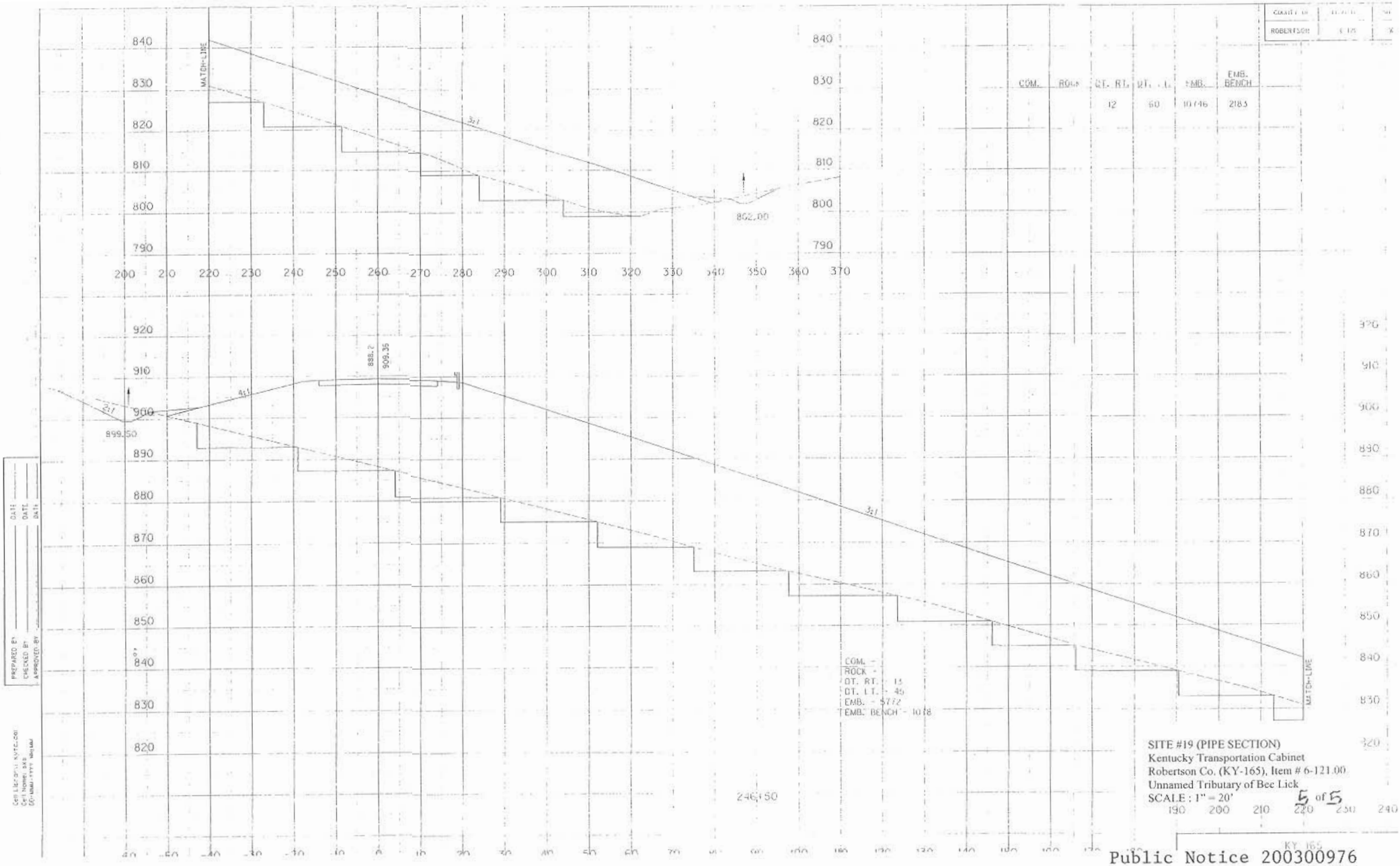

Public Notice 200300976