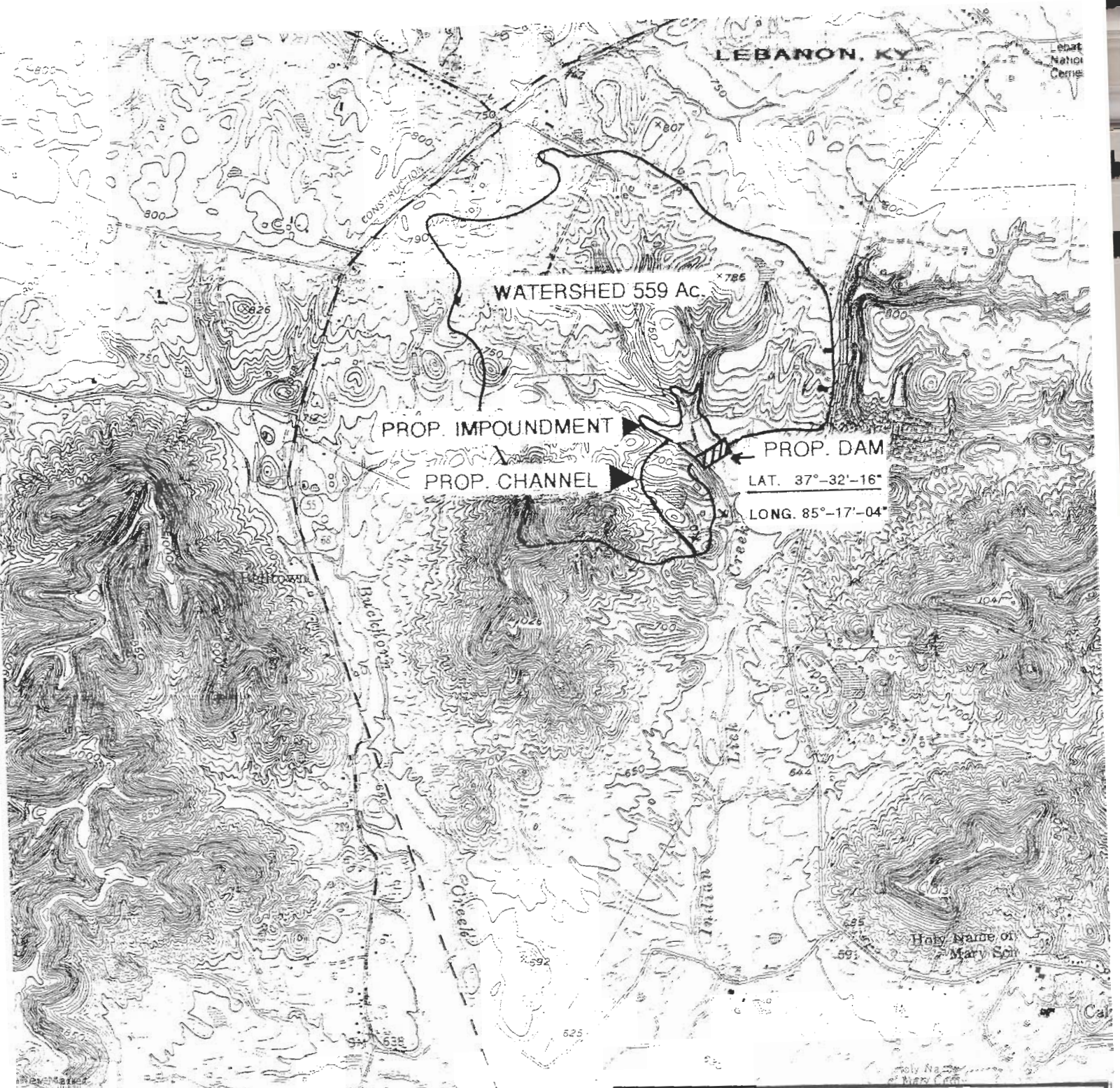

Nally & Haydon Surfacing, LLC

40 Lucknow Court
Bardstown, Kentucky 40004-2113

LEBANON, MARION COUNTY, KY LIMESTONE QUARRY

PROPOSED CHANNEL CHANGE PROJECT APRIL 2004

WATERSHED CONTOUR MAP SCALE: 1" = 2000'
PORTION OF U.S.G.S. QUAD. MAP LEBANON WEST, KY

DRAWN BY L.S. HARDIN, P.E. 5-04-04 (270) 692-2321

SHEET 1 OF 5

Public Notice 200400675

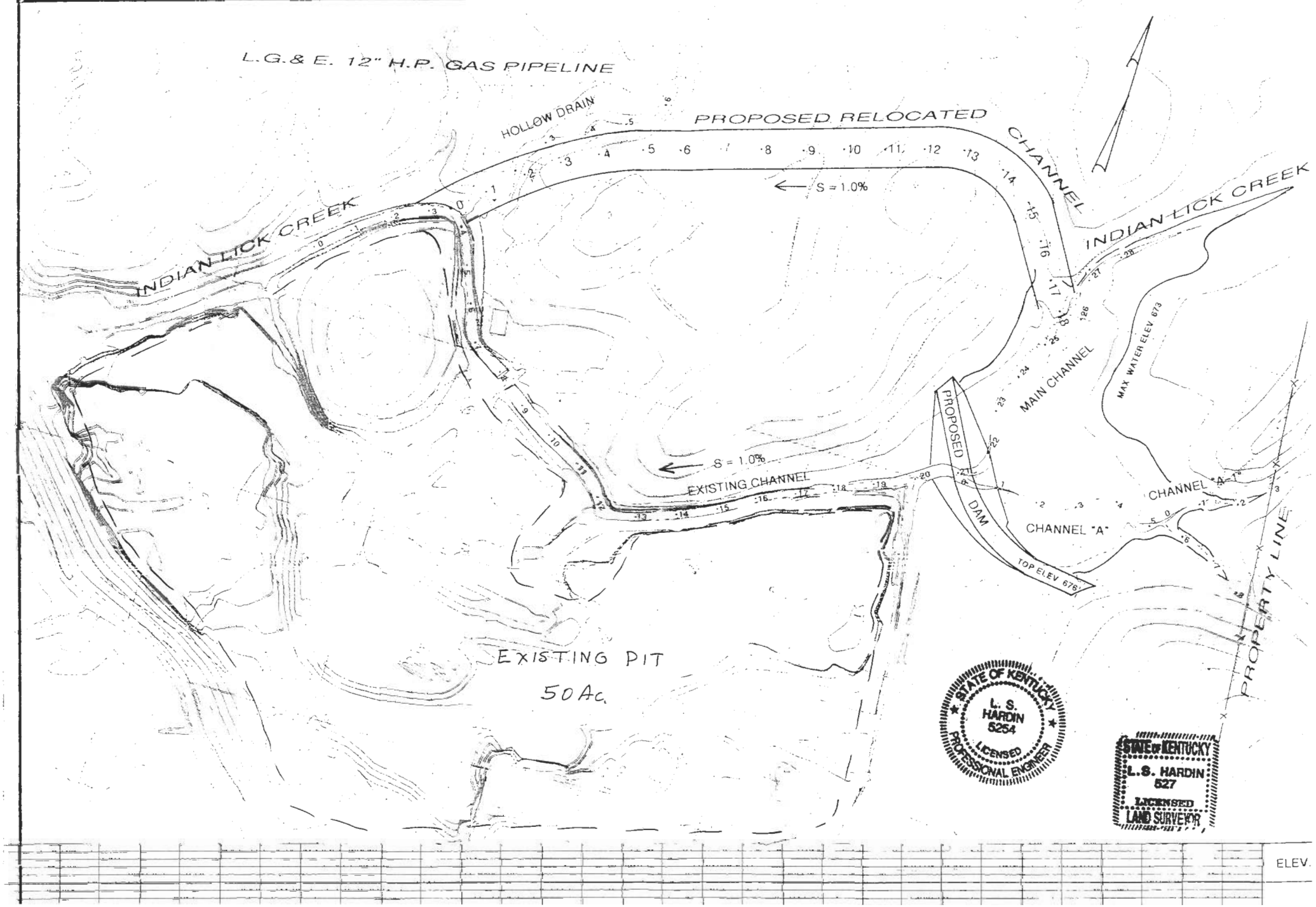

NALLY & HAYDON SURFACING LLC
LEBANON, MARION COUNTY, KY
INDIAN LICK CREEK RELOCATION
PUBLIC NOTICE 200400675
Sheet 2 of 5



Nally & Haydon Surfacing, LLC

40 Lucknow Court
Bardstown, Kentucky 40004-2113

LEBANON, MARION COUNTY, KY LIMESTONE QUARRY

PROPOSED CHANNEL CHANGE PROJECT APRIL 2004

PLAN ON 2 FT. CONTOUR MAP SCALE: 1" = 200'
PROFILES SCALE AS INDICATED

DRAWN BY L S. HARDIN, P.E. 5-03-04 (270) 692-2321

SHEET ~~2~~ 3 OF ~~6~~ 5

Public Notice 200400675

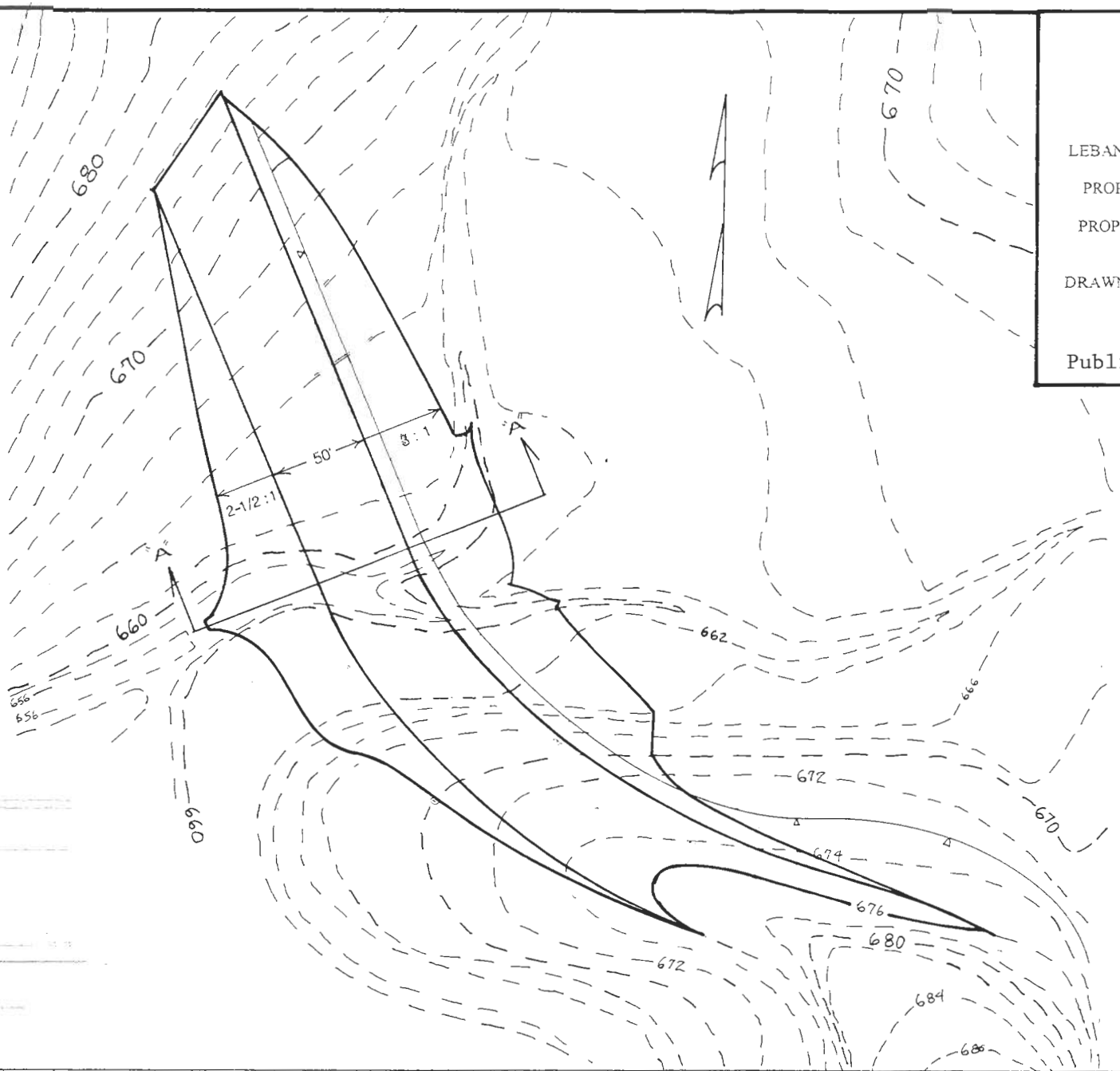

Nally & Haydon Surfacing, LLC

40 Lucknow Court
Bardstown, Kentucky 40004-2113

LEBANON, MARION COUNTY, KY LIMESTONE QUARRY

PROPOSED CHANNEL CHANGE PROJECT APRIL 2004

PROPOSED DAM PLAN AND CROSS SECTION
SCALE : AS INDICATED

DRAWN BY L.S. HARDIN, P.E. 5-05-04 (270) 692-2321

SHEET 4 OF 5

Public Notice 200400675

STATE OF KENTUCKY
L. S. HARDIN
5254
LICENSED
PROFESSIONAL ENGINEER

STATE OF KENTUCKY
L.S. HARDIN
527
LICENSED
LAND SURVEYOR

HAZARD CLASS "A"

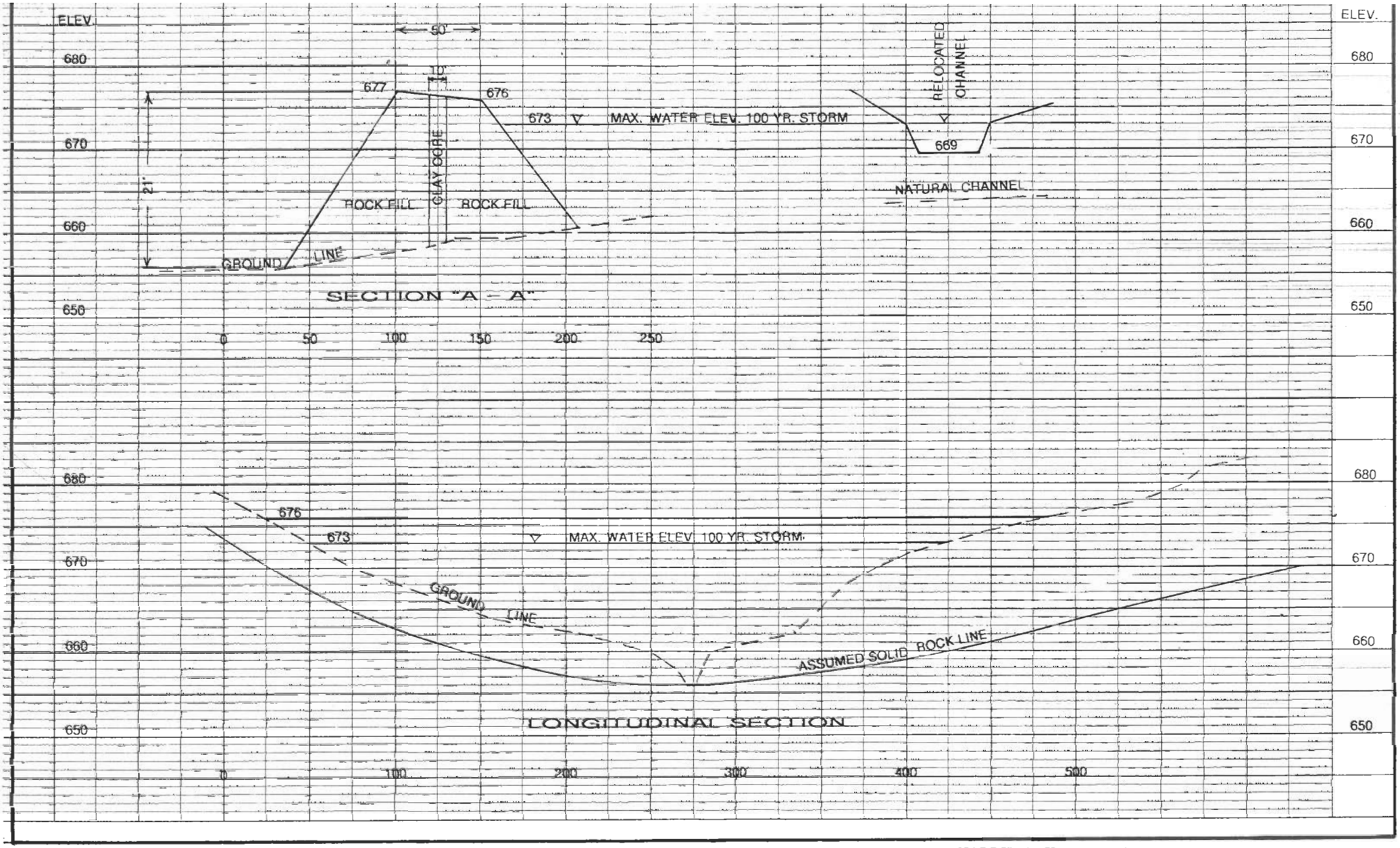

NALLY & HAYDON SURFACING LLC
LEBANON, MARION COUNTY, KY
LIMESTONE QUARRY
INDIAN LICK CREEK RELOCATION
PUBLIC NOTICE 200400657
Sheet 5 of 5