SOURCE: U.S. Geological Survey, 7.5 Minute Topographic Map, Owen, Kentucky Quadrangle.

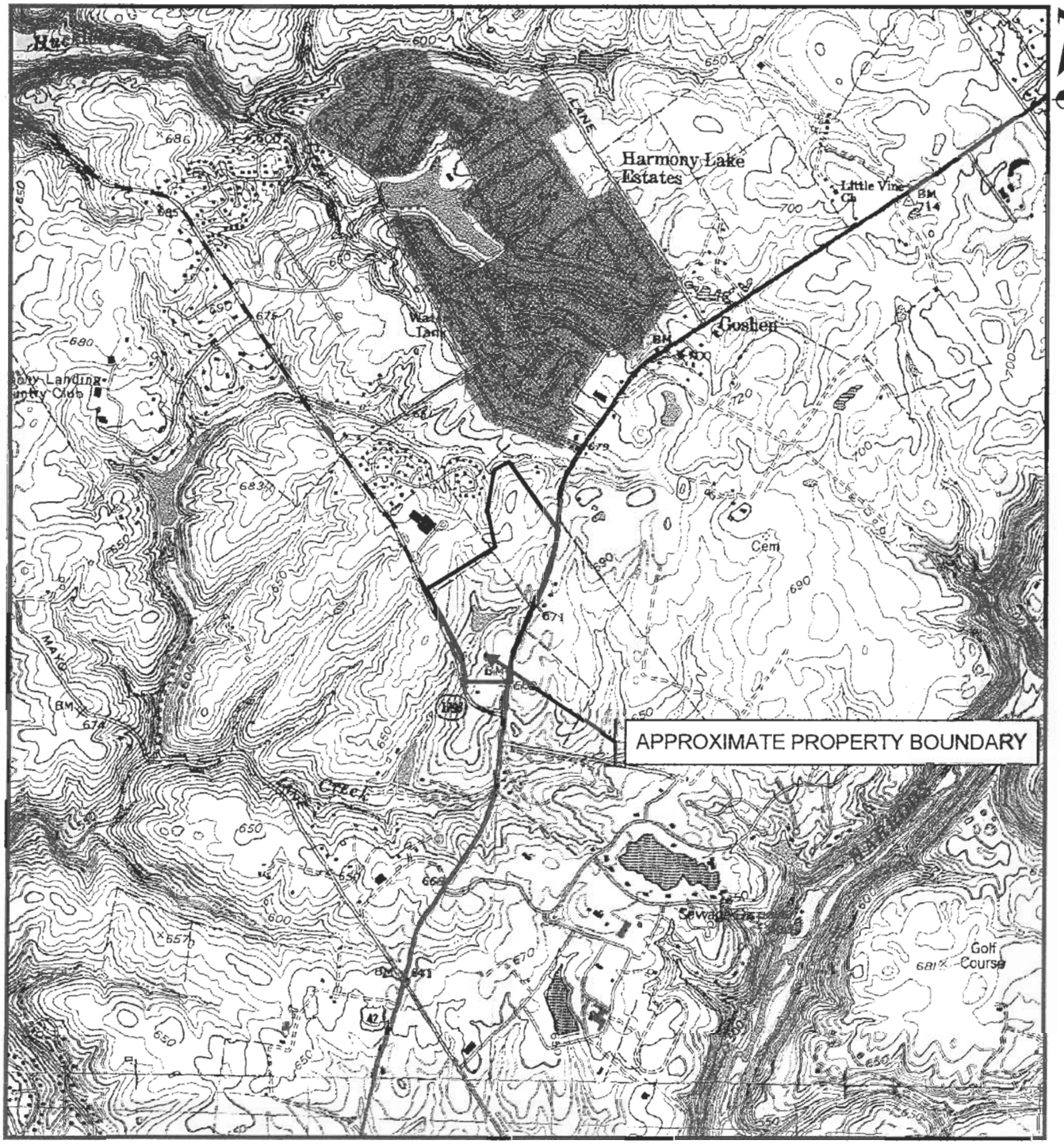

0 1,000 2,000 4,000 6,000 8,000 Feet

OLDHAM COUNTY BOARD OF EDUCATION

GOSHEN, KENTUCKY

ID NO 200400706

SITE LOCATION MAP

Figure 1 of 3

Illustrates Approximate Location of Waters of the United States

ID 200400706

Figure 2 of 3

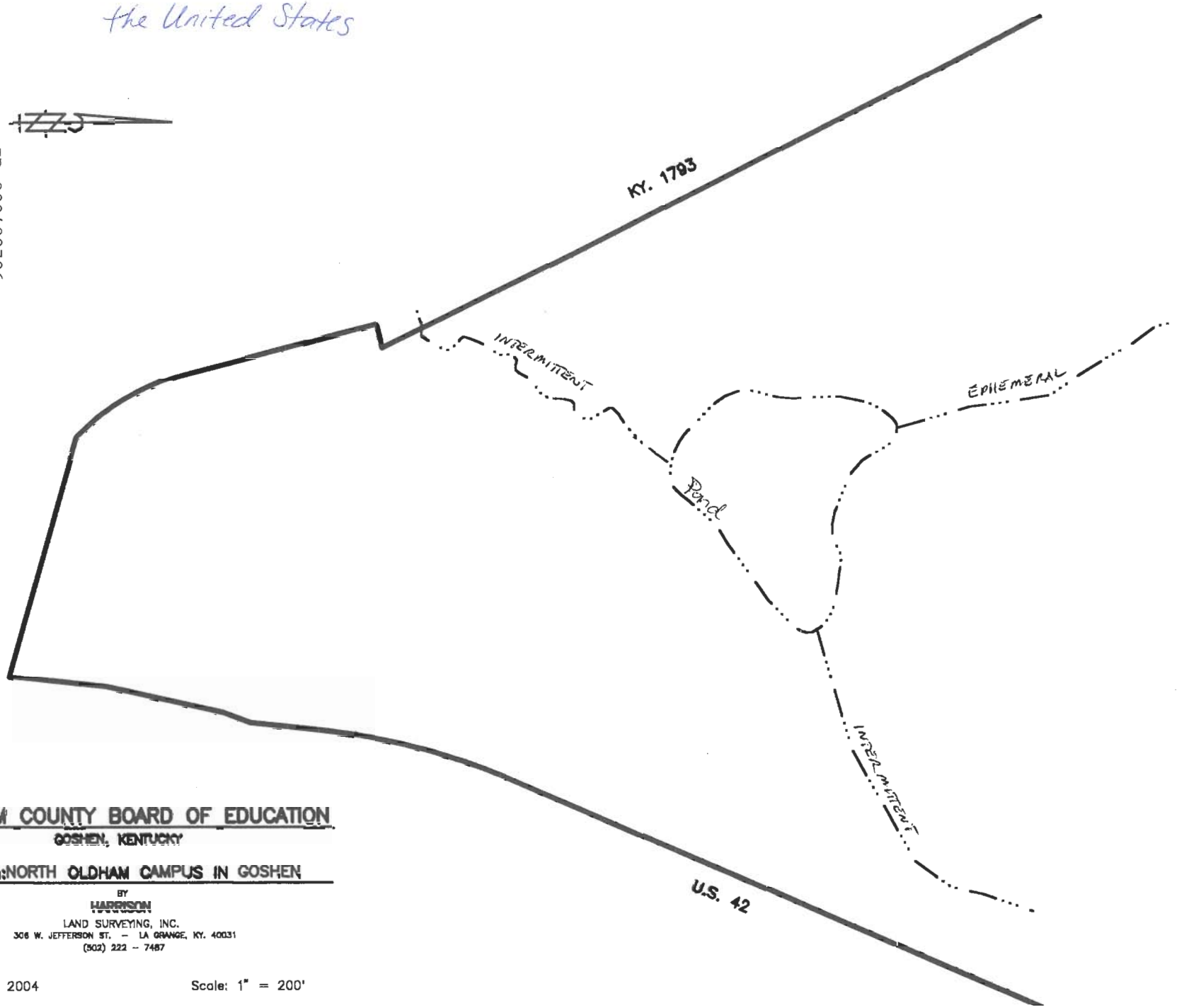

OLDHAM COUNTY BOARD OF EDUCATION
GOSHEN, KENTUCKY

Location: NORTH OLDHAM CAMPUS IN GOSHEN

BY
HARRISON
LAND SURVEYING, INC.
306 W. JEFFERSON ST. – LA GRANGE, KY. 40031
(502) 222 – 7487

JUNE 21, 2004

Scale: 1" = 200'

Proposed Site Development Plan
with overlay of Waters
of the United States

Figure 3 of 3

ID 20040706

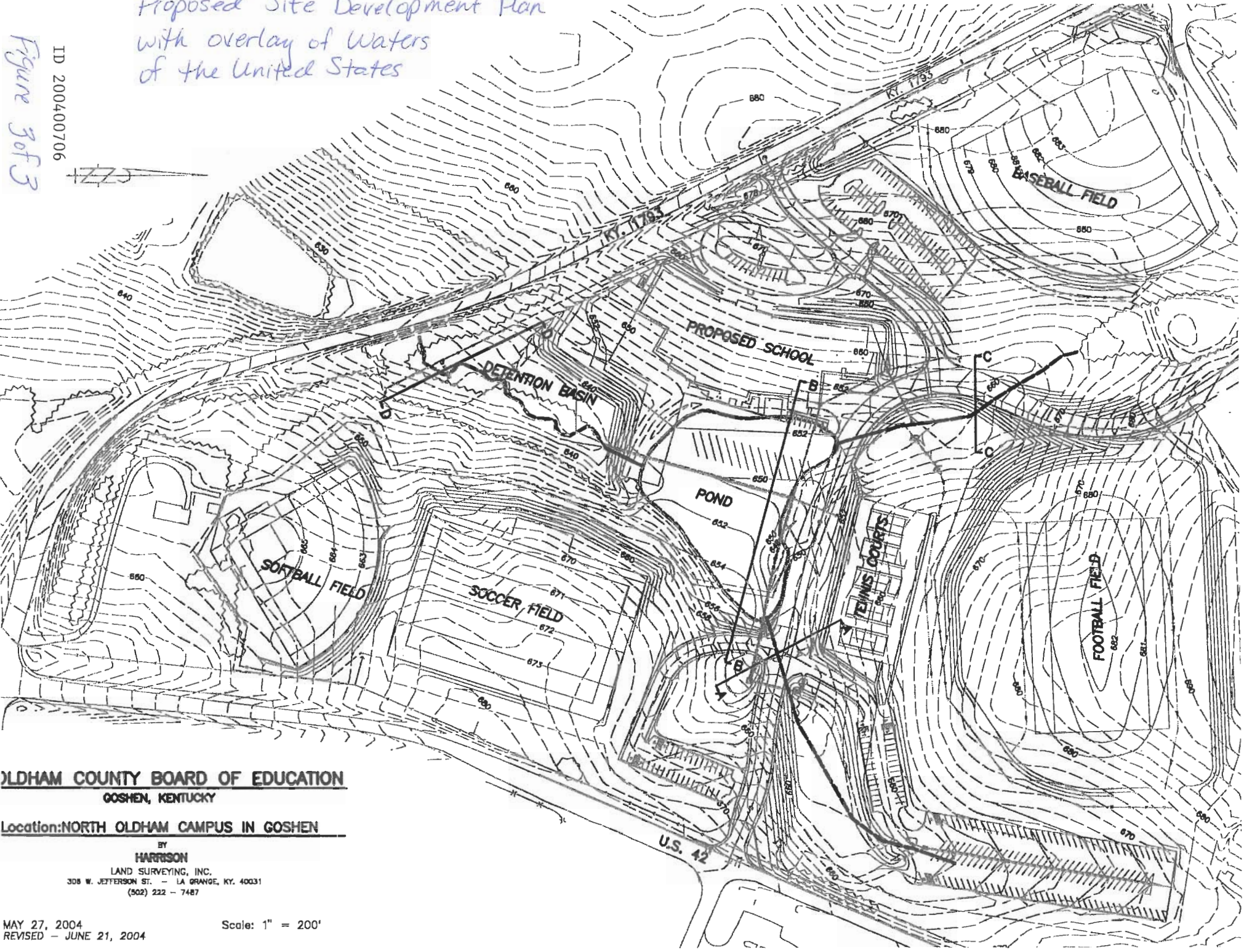

OLDHAM COUNTY BOARD OF EDUCATION

GOSHEN, KENTUCKY

Location:NORTH OLDHAM CAMPUS IN GOSHEN

BY

HARRISON

LAND SURVEYING, INC.

308 W. JEFFERSON ST. – LA GRANGE, KY. 40031

(502) 222 – 7487

MAY 27, 2004

REVISED – JUNE 21, 2004

Scale: 1" = 200'