NAVIGATION CHARTS
GREEN RIVER
LOUISVILLE DISTRICT

CORPS OF ENGINEERS, U.S. ARMY 600 DR. MARTIN LUTHER KING, JR. PLACE P.O. BOX 59, LOUISVILLE, KENTUCKY 40201-0059

BRIEF INDEX

GENERAL NOTES..... SHEET A

GENERAL INFORMATION..... SHEET B-E

LEGEND, AIDS TO NAVIGATION AND U.S. COAST GUARD INFORMATION ..... SHEET F MAP

INDEX TO NAVIGATION CHARTS ..... SHEET G

NAVIGATION CHARTS ..... NOS. 1 TO 52 INCL.

REVISED 1 MAY 2004

THESE CHARTS INCLUDE KNOWN NAVIGATIONAL FEATURES, AVAILABLE DATA, AND INFORMATION AS OF THE DATE SHOWN ABOVE. MAJOR CHANGES WHICH OCCUR WILL BE PUBLISHED IN "NOTICES TO NAVIGATION INTERESTS." REVISION OF THE CHARTS IS ANTICIPATED AT THREE-YEAR INTERVALS. ANY INFORMATION CONCERNING CHANGES, CORRECTIONS, OR ADDITIONS TO THIS FOLIO SHOULD BE ADDRESSED TO THE DISTRICT ENGINEER, ATTN: CELRL-OP-TM.

NAVIGATION CHARTS AND NOTICES

Navigation charts for the Green River, within the limits of the LOUISVILLE DISTRICT, are on sale at the U.S. Government Online Bookstore. The Web address is http://bookstore.gpo.gov/ .

Notices to Navigation Interests, containing data on channel conditions and location of dredges, are issued as occasions demand. Names of pilots, and others concerned, are placed on mailing list to receive copies of these notices, upon request to the Corps of Engineers, 600 Dr. Martin Luther King, Jr. Place, Louisville 40201-0059.

AUTHORIZED PROJECT

Mouth to mile 103 Green River, project depth 9 feet, channel width 200 feet.

Mile 103 Green River to Lock 3 on the Green River, project depth 5.5 feet.

MILE POINTS

Mile points are shown on the charts at one mile intervals, with figures designating mileage above the confluence with the Ohio River, Mile 784.2.

BUOYS

Buoys used to mark channels in the Mississippi River System conform to the standard lateral system of buoyage on the Western Rivers of the United States. Generally, the unlighted buoys in the Green River are equipped with radar reflectors. All buoys are equipped with reflective material; buoys on the left descending side of the channel reflect red; buoys on the right descending side of the channel reflect green.

Buoys are set to mark maximum navigation channel available considering channel alignment, the prevailing river stage and obstructions. Due to the ever changing environmental conditions, the location and number of buoys used do not necessarily coincide with these charts. The locations of all buoys as printed are only approximate.

Buoys should always be given as wide a berth in passing as possible consistent with the length and width of vessel or tow and the width of the bend or crossing.

Buoys should always be used with caution. They may be carried off position by high water, accumulation of drift, ice, or sunk by collision or other causes. When carried off position, destroyed, or removed to prevent loss, buoys are replaced at the earliest opportunity.

Lights and daybeacons are also shown in approximate locations.

FEDERAL MOORING BUOYS

Federal mooring buoys are for emergency use only, except where noted. These buoys shall not be used for recreational use or fleeting operations. Vessels using emergency buoys shall contact the nearest downstream lock upon mooring and again after departure.

DAMS

The height of the highest fixed points on the various parts of the locks and dams are shown, in feet, above the zero of the pass sill gage, except as otherwise noted on back of charts preceding page on which the dams appear.

PERMITS - JURISDICTION

In the administration of laws enacted by Congress for the protection and preservation of navigation and the navigable waters of the United States, the U.S. Army Corps of Engineers exercises jurisdiction over the Green River and several of its tributary streams. Work or structures in, under, or over the Green River or any navigable tributary, between the limits of the ordinary high water lines on both banks of the stream require prior authorization. Inquiries regarding permits for such work or structures should be addressed to:

District Engineer

U.S. Army Engineer District,
Louisville P.O. Box 59
Louisville, Kentucky 40201-0059
ATTN: CELRL-OP-F

or may be made by telephone to:

(Area Code 502) 315-6675

VERTICAL CLEARANCE

Vertical clearances under bridges and aerial crossings shown on back of charts preceding page showing respective features at normal pool stage, and at 1937 high water stage.

NOTES

Elevation shown on charts refer to feet above Mean Sea Level. The lateral scale of the navigation charts is distorted.

TABLE 1937 H.W. GAGE READINGS

Lower Gage	Reading
Dam 1, Green River	58.9
Dam 2, Green River	54.4
Dam 3, Green River	56.8e
Dam 4, Green River	58.8

e = estimated gage

GENERAL NOTES
NAVIGATION CHARTS
GREEN RIVER
LOUISVILLE DISTRICT

SHEET A

REGULATIONS

PRESCRIBED BY THE SECRETARY OF THE ARMY
FOR OHIO RIVER ABOVE CAIRO, IL AND ITS
TRIBUTARIES, USE, ADMINISTRATION AND NAVIGATION

(The following are excerpts)

THE LAW

Section 7 of the River and Harbor Act of August 8, 1917, provides as follows:

"That it shall be the duty of the Secretary of War to prescribe such regulations for the use, administration, and navigation of the navigable waters of the United States as in his judgment the public necessity may require for the protection of life and property, or of operations of the United States in channel improvement, covering all matters not specifically delegated by law to some other executive department. Such regulations shall be posted, in conspicuous and appropriate places, for the information of the public; and every person and every corporation which shall violate such regulations shall be deemed guilty of a misdemeanor and on conviction thereof in any district court of the United States within whose territorial jurisdiction such offense may have been committed, shall be punished by a fine not exceeding $500, or by imprisonment (in the case of a natural person) not exceeding six months, in the discretion of the court."

In pursuance of the law above quoted, the following regulations were prescribed to govern the use, administration, and navigation of the Ohio River above Cairo, Ill., and its tributaries.

207.300 Ohio River, above Cairo, IL, and their tributaries; use, administration, and navigation.

(a) **Authority of Lockmasters.**
The lockmaster shall be charged with the immediate control and management of the lock, and of the area set aside as the lock area, including the lock approach channels. He shall see that all laws, rules, and regulations for the use of the lock and lock area are duly complied with, to which end he is authorized to give all necessary orders and directions in accordance therewith, both to employees of the Government and to any and every person within the limits of the lock or lock area, whether navigating the lock or not. No one shall cause any movement of any vessel, boat, or other floating thing in the lock or approaches except by or under the direction of the lockmaster or his assistants. In the event of an emergency, the lockmaster may depart from these regulations as he deems necessary. The lockmasters shall also be charged with the control and management of Federally constructed mooring facilities.

(b) **Safety Rules for Vessels Using Navigation Locks.**
The following safety rules are hereby prescribed for vessels in the locking process, including the act of approaching or departing a lock:

(1) **Tows with Flammable or Hazardous Cargo Barges, Loaded or Empty.**

(i) Stripping barges or transferring cargo is prohibited.

(ii) All hatches on barges used to transport flammable or hazardous materials shall be closed and latched, except those barges carrying a gas-free certificate.

(iii) Spark-proof protective rubbing fenders ("possums") shall be used.

(2) **All Vessels.**
(i) Leaking vessels may be excluded from locks until they have been repaired to the satisfaction of the lockmaster.

(ii) Smoking, open flames, and chipping or other spark producing activities are prohibited on deck during the locking cycle.

(iii) Painting will not be permitted in the lock chamber during the locking cycle.

(iv) Tow speeds shall be reduced to a rate of travel such that the tow can be stopped by checking should mechanical difficulties develop. Pilots should check with the individual lockmasters concerning prevailing conditions. It is also recommended that pilots check their ability to reverse their energies prior to beginning an approach. Engines shall not be turned off in the lock until the tow has stopped and been made fast.

(V) U.S. Coast Guard Regulations require all vessels to have on board life saving devices for prevention of drowning. All crew members of vessels required to carry work vests (life jackets) shall wear them during a lockage, except those persons in an area enclosed with a handrail or other device which would reasonably preclude the possibility of falling overboard. All deckhands handling lines during locking procedures shall wear a life jacket. Vessels not required by Coast Guard Regulations to have work vests aboard shall have at least the prescribed life saving devices, located for ready access and use if needed. The lockmaster may refuse lockage to any vessel which fails to conform to the above.

(c) **Reporting of Navigation Incidents.**
In furtherance of increased safety on waterways the following

GENERAL INFORMATION

NAVIGATION CHARTS

GREEN RIVER

LOUISVILLE DISTRICT

safety rules are hereby prescribed for all navigation interests:

(1) Any incident resulting in uncontrolled barges shall immediately be reported to the nearest lock. The report shall include information as to the number of loose barges, their cargo, and the time and location where they broke loose. The lockmaster or locks shall be kept informed of the progress being made in bringing the barges under control so that he can initiate whatever actions may be warranted.

(2) Whenever barges are temporarily moored at other than commercial terminals or established fleeting areas, and their breaking away could endanger a lock, the nearest lock shall be so notified, preferably the downstream lock.

(3) Sunken or sinking barges shall be reported to the nearest lock both downstream and upstream of the location in order that other traffic passing these points may be advised of the hazards.

(4) In the event of an oil spill, notify the nearest lock downstream, specifying the time and location of the incident, type of oil, amount of spill, and what recovery or controlling measures are being employed.

(5) Any other activity on the waterways that could conceivably endanger navigation or a navigation structure shall be reported to the nearest lock.

(6) Whenever it is necessary to report an incident involving uncontrolled, sunken or sinking barges, the cargo in the barges shall be accurately identified.

(d) **Precedence at Locks.**

(1) The vessel arriving first at a lock shall normally be first to lock through, but precedence shall be given to vessels belonging to the United States. Licensed commercial passenger vessels operating on a published schedule or regularly operating in the "for hire" trade shall have precedence over cargo tows and like craft. Commercial cargo tows shall have precedence over recreational craft, except as described in paragraph (f).

(2) Arrival posts or markers maybe established above and/ or below the locks. Vessels arriving at or opposite such posts or markers will be considered as having arrived at the locks within the meaning of this paragraph. Precedence may be established visually or by radio communication. The lockmaster may prescribe such departure from the normal order of precedence as in his judgment is warranted to achieve best lock utilization.

(e) **Unnecessary Delay at Locks.**
Masters and pilots must use every precaution to prevent unnecessary delay in entering or leaving locks. Vessels failing to enter locks with reasonable promptness when signaled to do so shall lose their turn. Rearranging or switching of barges in the locks or in approaches is prohibited unless approved or directed by the lockmaster. This is not meant to curtail "jackknifing" or set-overs where normally practiced.

(f) **Lockage of Recreation Craft.**
In order to fully utilize the capacity of the lock, the lockage of recreational craft shall be expedited by locking them through with commercial craft, provided that both parties agree to joint use of the chamber. When recreational craft are locked simultaneously with commercial tows, the lockmaster will direct, whenever practicable, that the recreational craft enter the lock and depart while the tow is secured in the lock. Recreational craft will not be locked through with vessels carrying volatile cargoes or other substances likely to emit toxic or explosive vapors. If the lockage of recreational craft can not be accomplished within the time required for three other lockage of recreational craft shall be made. Recreational craft operators are advised that many locks have a pull chain located at each end of the lock which signals the lockmaster that lockage is desired.

(g) **Simultaneous Lockage of Tows with Dangerous Cargoes.**
Simultaneous lockage of other tows with tows carrying dangerous cargoes or containing flammable vapors normally will only be permitted when there is agreement between the lockmaster and both vessel masters that the simultaneous lockage can be executed safely. He shall make a separate decision each time such action seems safe and appropriate, provided:

(1) The first vessel or tow in and the last vessel or tow out are secured before the other enters or leaves.

(2) Any vessel or tow carrying dangerous cargoes is not leaking.

(3) All masters involved have agreed to the joint use of the lock chamber.

(h) **Stations While Awaiting Lockage.**
Vessels awaiting their turn to lock shall remain sufficiently clear of the structure to allow unobstructed departure for the vessel leaving the lock. However, to the extent practicable under the prevailing conditions, vessels and tows shall position themselves so as to minimize approach time when signaled to do so.

(i) **Stations While Awaiting Access Through Navigable Pass.**
When navigable dams are up or are in the process of being raised or lowered, vessels desiring to use the pass shall wait outside the limits of the approach points unless authorized otherwise by the lockmaster.

(j) **Signals.**
Signals from vessels shall ordinarily be by whistle; signals from locks to vessels shall be by whistle, another sound device, or visual means. When a whistle is used, long blasts of the whistle shall not exceed 10 seconds and short blasts of the whistle shall not exceed 3 seconds. Where a lock is not provided with a sound or visual signal installation, the lockmaster will indicate by voice or by the wave of a hand when the vessels may enter or leave the lock. Vessels must approach the locks with caution and shall not enter nor leave the lock until signaled to do so by the lockmaster.

The following lockage signals are prescribed:

(1) **Sound Signals by Means of a Whistle.**
These signals apply at either a single lock or twin locks.

(i) Vessels desiring lockage shall on approaching a lock give the following signals at a distance of not more than one mile from the lock:

(a) If a single lockage only is required: One long blast of the whistle followed by one short blast.

(b) If a double lockage is required: One long blast of the whistle followed by two short blasts.

(ii) When the lock is ready for entrance, the lock will give the following signals:

(a) One long blast of the whistle indicates permission to enter the lock chamber in the case of a single lock or to enter the landward chamber in the case of twin locks.

(b) Two long blasts of the whistle indicates permission to enter the riverward chamber in the case of twin locks.

(iii) Permission to leave the locks will be indicated by the following signals given by the lock:

(a) One short blast of the whistle indicates permission to leave the lock chamber in the case of a single lock or to leave the landward chamber in the case of twin locks.

(b) Two short blasts of the whistle indicates permission to leave the riverward chamber in the case of twin locks.

(iv) Four or more short blasts of the lock whistle delivered in rapid succession will be used as a means of attracting attention, to indicate caution, and to signal danger. This signal will be used to attract the attention of the captain and crews of vessels using or approaching the lock or navigating in its vicinity and to indicate that something unusual involving danger or requiring special caution is happening or is about to take place. When this signal is given by the lock, the captains and crew of vessels in the vicinity shall immediately become on the alert to determine the reason for the signal and shall take the necessary steps to cope with the situation.

(2) **Lock Signal Lights.**
At locks where density of traffic or other local conditions make it advisable, the sound signals from the lock will be supplemented by signal lights. Flashing lights (showing a one-second flash followed by a two-second eclipse) will be located on or near each end of the land wall to control use of a single lock or of the landward lock of double locks. In addition, at double locks, interrupted flashing lights (showing a one-second flash, a one-second eclipse and a one-second flash, followed by a three-second eclipse) will be located on or near each end of the intermediate wall to control use of the riverward lock. Navigation will be governed as follows:

Red Light. Lock cannot be made ready immediately. Vessel shall stand clear.

Amber Light. Lock is being made ready. Vessel may approach but under full control.

Green Light. Lock is ready for entrance.

Green and Amber Lights. Lock is ready for entrance but gates cannot be recessed completely. Vessel may enter under full control and with extreme caution.

(3) **Radio Communication.**
VHF-FM radios, operating in the FCC authorized Maritime Band, have been installed at all operational locks, (except those at Lock 3, Green River). Radio contact may be made by any vessel desiring passage. Commercial tows are especially requested to make contact at least one half hour before arrival in order that the pilot may be informed of current river and traffic conditions that may affect the safe passage of his tow.

All locks monitor 156.8 MHz (Ch. 16) and 156.65 MHz (Ch. 13) and can work 156.65 MHz (Ch. 13) and 156.7 MHz (Ch. 14). Ch. 16 is the authorized call, reply and distress frequency, and locks are not permitted to work on this frequency except in an emergency involving the risk of immediate loss of life or property. Vessels may call and work Ch. 13, without switching, but are cautioned that vessel to lock traffic must not interrupt or delay Bridge to Bridge traffic which has priority at all times.

(k) **Rafts.**
Rafts to be locked through shall be moored in such manner as not to obstruct the entrance of the lock, and if to be locked in sections, shall be brought to the lock as directed by the lockmaster. After passing the lock the sections shall be reassembled at such distance beyond the lock as not to interfere with other vessels.

(1) **Entrance to and Exit from Locks.**
In case two or more boats or tows are to enter for the same lockage, their order of entry shall be determined by the lockmaster. Except as directed by the lockmaster, no boat shall pass another in the lock. In no case will boats be permitted to enter or leave the locks until directed to do so by the lockmaster. The sides of all craft passing through any lock shall be free from projections of any kind which might injure the lock walls. All vessels shall be provided with suitable fenders, and shall be used to protect the lock and guide walls until it has cleared the lock and guide walls.

(m) **Mooring.**

(1) **At Locks.**

(i) All vessels when in the locks shall be moored as directed by the lockmaster. Vessels shall be moored with bow and stern lines leading in opposite directions to prevent the vessel from "running" in the lock. All vessels will have one additional line available on the head of the tow for emergency use. The pilothouse shall be attended by qualified personnel during the entire locking procedure. When the vessel is securely moored, the pilot shall not cause movement of the propellers except in emergency or unless directed by the lockmaster. Tying to lock ladders is strictly prohibited.
(ii) Mooring of unattended or non-propelled vessels or small craft at the upper or lower channel approaches will not be permitted within 1200 feet of the lock.

(2) **Outside of Locks.**

(i) No vessel or other craft shall regularly or permanently

moor in any reach of a navigation channel. The approximate centerline of such channels is marked as the sailing line on Corps of Engineers' navigation charts. Nor shall any floating craft, except in an emergency, moor in any narrow or hazardous section of the waterway. Furthermore, all vessels or other craft are prohibited from regularly or permanently mooring in any section of navigable waterways which are congested with commercial facilities or traffic unless it is moored at facilities approved by the Secretary of the Army or his authorized representative. The limits of the congested areas shall be marked on Corps of Engineers' navigation charts. However, the District Engineer may authorize in writing exceptions to any of the above if, in his judgment, such mooring would not adversely affect navigation and anchorage.

(ii) No vessel or other craft shall be moored to railroad tracks, to riverbanks in the vicinity of railroad tracks when such mooring threatens the safety of equipment using tracks, to telephone poles or power poles, or to bridges or similar structures used by the public.

(iii) Except in case of great emergency, no vessel or craft shall anchor over revetted banks of the river, and no floating plant other than launches and similar small craft shall land against banks protected by revetment except at regular commercial landings. In all cases, every precaution to avoid damage to the revetment works shall be exercised. The construction of log rafts along mattressed or paved banks or the tying up and landing of log rafts against such banks shall be performed in such a manner as to cause no damage to the mattress work or bank paving. Generally, mattress work extends out into the river 600 feet from the low water line.

(iv) Any vessel utilizing a federally constructed mooring facility (e.g., cells, buoys, anchor rings) at the points designated on the current issue of the Corps' navigation charts shall advise the lockmaster at the nearest lock that from point by the most expeditious means.

(n) **Draft of Vessels.**
No vessel shall attempt to enter a lock unless its draft is at least three inches less than the least depth of water over the guard sills, or over the gates sills if there be no guard sills. Information concerning controlling depth over sills can be obtained from the lockmaster at each lock or by inquiry at the office of the district engineer of the district in which the lock is located.

(o) **Handling Machinery.**
No one but employees of the United States shall move any lock machinery except as directed by the lockmaster. Tampering or meddling with the machinery or other parts of the lock is strictly forbidden.

(p) **Refuse in Locks.**
Placing or discharging refuse of any description into the lock, on lock walls or esplanade, canal or canal bank is prohibited.

(q) **Damage to Locks or Other Work.**
To avoid damage to plant and structures connected with the construction or repair of locks and dams, vessels passing structures in the process of construction or repair shall reduce their speed and navigate with special caution while in the vicinity of such work. The restrictions and admonitions contained in these regulations shall not affect the liability of the owners and operators of floating craft for any damage to locks or other structures caused by the operation such craft.

(r) **Trespass on Lock Property.**
Trespass on locks or dams or other United States property pertaining to the locks and dams is strictly prohibited except in those areas specifically permitted. Parties committing any injury to the locks and dams or to any part thereof will be responsible therefore. Any person committing a willful injury to any United States property will be prosecuted. No fishing will be permitted from lock walls, guide walls, or guard walls of any lock or from any dam, except in areas designated and posted by the responsible District Engineer as fishing areas. Personnel from commercial and recreational craft will be allowed on the lock structure for legitimate business reasons; e.g., crew changes, emergency phone calls, etc.

(s) **Restricted Areas at Locks and Dams.**
All water immediately above and below each dam, as posted by the respective District Engineers, are hereby designated as restricted areas. No vessel or other floating craft shall enter any such restricted area at any time. The limits of the restricted areas at each dam will be determine by the responsible District Engineer and marked by signs and/or flashing red lights installed in conspicuous and appropriate places.

(t) **Statistical Information.**

(1) Masters of vessels shall furnish to the lockmaster such statistics of passengers or cargo as may be requested.

(2) The owners or masters of vessels sunk in the navigable waters of the United States shall provide the appropriate District Engineer with a copy of the sunken vessel report furnished to the U.S. Coast Guard Marine Inspection Office in accordance with Code of Federal Regulations Title 33 Subpart 64.10-1.

(u) **Operations during High Water and Floods in Designated Vulnerable Areas.**
Vessels operating on these waters during periods when river stages exceed the level of "ordinary high water," as designated on Corps of Engineers' navigation charts, shall exercise reasonable care to minimize the effect of their bow waves and propeller washes on river banks; submerged or partially submerged structures or habitations; terrestrial growth such as trees and bushes; and manmade amenities that may be present. Vessels shall operate carefully when passing close to levees and other flood protection works, and shall observe minimum distances from banks which may be prescribe from time to time in Notices to Navigation Interests. Pilots should exercise particular care not to direct propeller wash at river banks, levees, revetments, structures or other appurtenances subject to damage from wave action.

(v) **Navigation Lights for Use at All Locks and Dams except on Lock 3, Green River.**

(1) At locks at all fixed dams and at locks at all movable dams when the dams are up so that there is no navigable pass through the dam, the following navigation lights will be displayed during hours of darkness:

(a) Three green lights visible through an arc of 360° arranged in a vertical line on the upstream end of the river (guard) wall unless the intermediate wall extends farther upstream. In the latter case, the lights will be placed on the upstream end of the intermediate wall.

(b) Two green lights visible through an arc of 360° arranged in a vertical line on the downstream end of the river (guard) wall unless the intermediate wall extends farther downstream. In the latter case, the lights will be placed on the downstream end of the intermediate wall.

(c) A single red light, visible through an arc of 360° on each end (upstream and downstream) of the land (guide) wall.

(2) At movable dams when the dam has been lowered or partly lowered so that there is an unobstructed navigable pass through the dam, the navigation lights indicated in the following paragraphs will be displayed during hours of darkness until lock walls and weir piers are awash.

(a) Three red lights visible through an arc of 360° arranged in a vertical line on the upstream end of the river (guard) wall.

(b) Two red lights visible through an arc of 360° arranged in a vertical line on the downstream end of the river (guard) wall.

(c) A single red light visible through an arc of 360° on each end (upstream and downstream) of the land (guide) wall.

(3) After lock walls and weir piers are awash they will be marked as prescribed in paragraph (x) below.

(4) If one or more bear traps or weirs are open or partially open, and may cause a set in current conditions at the upper approach to the locks, this fact will be indicated by displaying a white circular disk 5 feet in diameter, on or near the light support on the upstream end of the land (guide) wall during the hours of daylight, and will be indicated during hours of darkness by displaying a white (amber) light vertically under and 5 feet below the red light on the upstream end of the land (guide) wall.

(5) At Locks No. 1 and 2, Green River, when the locks are not in operation because of high river stages, a single red light visible through an are of 360° will be displayed on each end (upstream and downstream) of the lock river (guard) wall at which time the lights referred to above will not be visible.

(w) **Navigation Lights for Use at Locks and Dams on the Lock, Green River.**
A single red light visible through an arc of 360° shall be displayed during hours of darkness at each end of the river wall or extending guard structures until these structures are awash.

(x) **Buoys at Movable Dams.**

(1) Whenever the river (guard) wall of the lock and any portion of the dam are awash, and until covered by a depth, the limits of the navigable pass through the dam will be marked by buoys located at the upstream and downstream ends of the river (guard) wall, and by a single buoy over the end or ends of the portion or portions of the dam adjacent to the navigable pass over which project depth is not available. A red nun-type buoy will be used for such structures located on the left-hand side (facing downstream) of the river and a green can-type buoy for such structures located on the right-hand side. Buoys will be lighted, if practicable.

(2) Where powerhouses or other substantial structures projecting considerably above the level of the lock wall are located on the river (guard) wall, a single red light located on top of one of these structures maybe used instead of river wall buoys prescribed above until these structures are awash, after which they will be marked by a buoy of appropriate type and color (red nun or green can buoy) until covered by a depth of water equal to the project depth. Buoys will be lighted, if practicable.

(y) **Vessels to Carry Regulations.**
A copy of these regulations shall be kept at all times on board each vessel regularly engaged in navigating the rivers to which these regulations apply. Copies may be obtained from any lock office or District Engineer's office on request. Masters of such vessels are encouraged to have on board copies of the current edition of appropriate navigation charts.

LAWS FOR THE PROTECTION AND PRESERVATION OF THE NAVIGABLE WATERS OF THE UNITED STATES

(Extracts from the River And Harbor Act approved 3 March 1899 as amended by P.L. 99-662)

SEC. 15. That it shall not be lawful to tie up or anchor vessels or other craft in navigable channels in such a manner as to prevent or obstruct the passage of other vessels or craft; or to sink, or permit or cause to be sunk, vessels or other craft in navigable channels; or to float loose timber and logs, or to float what is known as sack rafts of timber and logs in streams or channels actually navigated by steamboats in such manner as to obstruct, impede, or endanger navigation. And whenever a vessel, raft, or other craft is wrecked and sunk in a navigable channel, it shall be the duty of the owner, lessee, or operator of such sunken craft to immediately mark it with a buoy or beacon during the day and a lighted lantern at night, and to maintain such marks until the sunken craft is removed or abandoned, and the neglect or failure of the said owner, lessee, or operator so to do shall be unlawful; and it shall be the duty of the owner, lessee, or operator of such sunken craft to commence the immediate removal of the same, and prosecute such removal diligently, and failure to do so shall be considered as an abandonment of such craft, and subject the same to removal by the United States as hereinafter provided for. (30 Stat. 1152; 33 U.S.C. § 409).

SEC. 16. That every person and every corporation that shall violate, or that shall knowingly aid, abet, authorize, or instigate a violation of the provisions of sections thirteen, fourteen, and fifteen of this Act shall be guilty of a misdemeanor, and on conviction thereof shall be punished by a fine not exceeding twenty-five hundred dollars nor less than five hundred dollars, or by imprisonment (in the case of a natural person) for not less than thirty days nor more than one year, or by both such fine and imprisonment, in the discretion of the court, one-half of said fine to be paid to the person or persons giving information which shall lead to conviction (30 Stat. 1153; 33 U.S.C. § 411). And any and every master, pilot, and engineer, or person or persons acting in such capacity, respectively, on board of any boat or vessel who shall knowingly engage in towing, any scow, boat, or vessel loaded with any material specified in section thirteen of this Act to any point or place of deposit or discharge in any harbor or navigable water, elsewhere than within the limits defined and permitted by the Secretary of War, or who shall willfully injure or destroy any work of the United States contemplated in section fourteen of this Act, or who shall willfully obstruct the channel of any waterway in the manner contemplated in section fifteen of this Act, shall be deemed guilty of a violation of this Act, and shall upon conviction be punished as hereinbefore provided in this section, and shall also have his license revoked or suspended for a term to be fixed by the judge before whom tried and convicted. And any boat, vessel, scow, raft, or other craft used or employed in violating any of the provisions of sections thirteen, fourteen, and fifteen of this Act shall be liable for the pecuniary penalties specified in this section, and in addition thereto for the amount of the damages done by said boat, vessel, scow, raft, or other craft, which latter sum shall be placed to the credit of the appropriation for the improvement of the harbor or waterway in which the damage occurred, and said boat, vessel, scow, raft, or other craft may be proceeded against summarily by way of libel in any district court of the United States having jurisdiction thereof (30 Stat. 1153; 33 U.S.C. § 412).

LAWS FOR THE PROTECTION AND PRESERVATION OF THE NAVIGABLE WATERS OF THE UNITED STATES

(Extracts from the River And Harbor Act approved 3 March 1899 as amended by P.L. 99-662)

SEC. 19 (a) That whenever the navigation of any river, lake, harbor, sound, bay, canal, or other navigable waters of the United States shall be obstructed or endangered by any sunken vessel, boat, water craft, raft, or other similar obstruction, and such obstruction has existed for a longer period than thirty days, or whenever the abandonment of such obstruction can be legally established in a less space of time, the sunken vessel, boat, water craft, raft, or other obstruction shall be subject to be broken up, removed, sold, or otherwise disposed of by the Secretary of War at his discretion, without liability for any damage to the owners of the same: PROVIDED, That in his discretion, the Secretary of War may cause reasonable notice of such obstruction of not less than thirty days, unless the legal abandonment of the obstruction can be established in a less time, to be given by publication, addressed "To whom it may concern", in a newspaper published nearest to the locality of the obstruction, requiring the removal thereof: AND PROVIDED ALSO, That the Secretary of War may, in his discretion, at or after the time of giving such notice, cause sealed proposals to be solicited by public advertisement, giving reasonable notice of not less than ten days, for the removal of such obstruction as soon as possible after the expiration of the above specified thirty days' notice, in case it has not in the meantime been so removed, these proposals and contracts, at his discretion, to be conditioned that such vessel, boat, water craft, raft, or other obstruction, and all cargo and property contained therein, shall become the property of the contractor, and the contract shall be awarded to the bidder making the proposition most advantageous to the United States: PROVIDED, That such bidder shall give satisfactory security to execute the work: PROVIDED FURTHER, That any money received from the sale of any such wreck, or from any contractor for the removal of wrecks, under this paragraph shall be covered into the Treasury of the United States (30 Stat. 1154; 33 U.S.C. § 414).

(b) The owner, lessee, or operator of such vessel, boat, watercraft, raft, or other obstruction as described in this section shall be liable to the United States for the cost of removal or destruction and disposal as described which exceeds the costs recovered under subsection (a). Any amount recovered from the owner, lessee, or operator of such vessel pursuant to this subsection to recover costs in excess of the proceeds from the sale or disposition of such vessel shall be deposited in the general fund of the Treasury of the United States.

SEC. 20 (a) That under emergency, in the case of any vessel, boat, watercraft, or raft, or other similar obstruction, sinking or grounding, or being unnecessarily delayed in any Government canal or lock, or in any navigable waters mentioned in section nineteen, in such manner as to stop, seriously interfere with, or specially endanger navigation, in the opinion of the Secretary of War, or any agent of the United States to whom the Secretary may delegate proper authority, the Secretary of War or any such agent shall have the right to take immediate possession of such boat, vessel, or other water craft, or raft, so far as to remove or to destroy it and to clear immediately the canal, lock, or navigable waters aforesaid of the obstruction thereby caused, using his best judgment to prevent any unnecessary injury; and no one shall interfere with or prevent such removal or destruction: PROVIDED, That the officer or agent charged with the removal or destruction of an obstruction under this section may in his discretion give notice in writing to the owners of any such obstruction requiring them to remove it: AND PROVIDED FURTHER, That the expense of removing any such obstruction as aforesaid shall be a charge against such craft and cargo; and if the owners thereof fail or refuse to reimburse the United States for such expense within thirty days after notification, then the officer or agent aforesaid may sell the craft or cargo, or any part thereof that may not have been destroyed in removal, and the proceeds of such sale shall be covered into the Treasury of the United States (30 Stat. 1154; 33 U.S.C. § 415).

(b) The owner, lessee, or operator of such vessel, boat, watercraft, raft, or other obstruction as described in this section shall be liable to the United States for the cost of removal or destruction and disposal as described which exceeds the costs recovered under subsection (a). Any amount recovered from the owner, lessee, or operator of such vessel pursuant to this subsection to recover costs in excess of the proceeds from the sale or disposition of such vessel shall be deposited in the general fund of the Treasury of the United States.

LEGEND

U.S. Navigation Lights
Daybeacon — or
Mile board — 437.0
Buoys:
Can (green)
Nun (red)
Junction (red/green)
Hazard (lighted)

Arrival point for lockage — AP

Spot Elevation — +281
Channel Line — 25
Secondary channel

Aerial Crossing
Submarine Crossings:
Pipeline
Cable

Commerical dock
Cells
Intake
Diffusion outfall pipe
Dolphin

Recreational Facilities:
Concrete Launching Ramp
Docks or Marina
Campground
Federal Mooring Buoy
Fleeting Area
Prohibited

Ordinary High Water Elevation — OHW 000.0

Miscellaneous:
Coast Guard Station — CG
Dangerous eddy
Tank (all types) — TANK
Tower (all types) — TOWER
Ferry
Crane
Slipway

Restricted area
Danger area

Gages:
Corps of Engineers Gauge — COE GA
National Weather Service Gauge — NWS GA
U.S. Geological Service Gauge — USGS GA

Land features:
Cliff or steep shore
Sandy shore
Stony shore
Paved landing
Swamp or Marsh
Levee
Spring

Wrecks:
Dangerous wreck
Depth Known — WK
Sunken wreck
Visible wreck

Bottom information:
Waters edge at pool stage
Water, with less than project depth at pool stage
Water with a depth of nine feet or more at pool stage.

Rocky Bottom
Gravel Bottom

For further descriptions of symbols see NOAA Chart No. 1

LEGEND

NAVIGATION CHARTS
GREEN RIVER
LOUISVILLE DISTRICT

The following information is furnished for the guidance and assistance of those persons required by law to report to, or who otherwise desire to contact, United States Coast Guard (USCG) officials. USCG units are under the operational and administrative control of:

Eighth USCG District Hale Boggs Federal Building 501 Magazine Street New Orleans, LA 70130-3396	Tel - (504) 589-6225 Tel - (504) 589-2994 Tel - (504) 589-2965	24 Hour Command Center Aids to Navigation Branch Bridge Branch

Commanding Officer USCG Sector Ohio Valley (SOHV) Room 360 Romano L. Mazzoli Federal Building 600 Dr. Martin Luther King, Jr. Place Louisville, KY 40202-2230	Tel - (502) 779-5400 Fax - (502) 779-5402

USCG Marine Safety Detachment USCG Marine Safety Office 3653 River Road Cincinnati, OH 45204-1095	Tel - (513) 921-9033

Commanding Officer USCG Marine Safety Unit 225 Tully Street Paducah, KY 42003	Tel - (270) 442-1621

After duty hours and on non-duty days, marine accidents and deficiencies in aids to navigation may be reported to the following:

Commander USCG Sector Ohio Valley (SOHV) Room 421 Romano Mazzoli Federal Building 600 Dr. Martin Luther King, Jr. Place Louisville, KY 40202-2287	24 Hour Command Center Tel - (502) 779-5422 Fax - (502) 779-5402 Tel – (800) 253-7465

Report oil or chemical spills To the National Response Center (Toll-free) 1-800-424-8802 or to the nearest USCG Marine Safety Office at the numbers listed above.

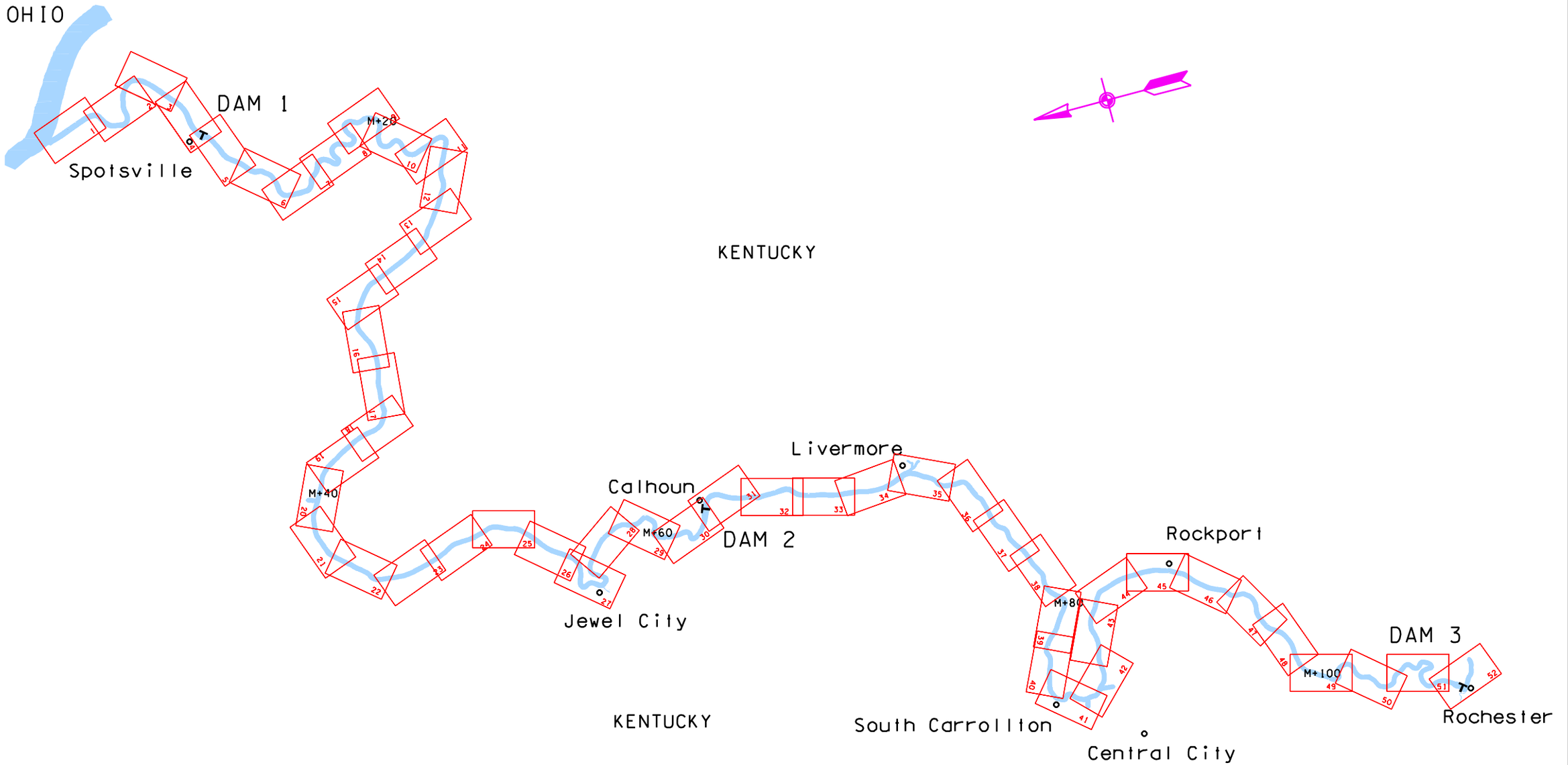

NOTE: Green River Lock No. 3 was placed in caretaker status effective 1 October 1981, and will remain closed. Normal pool elevation between Lock No. 3 and Lock No. 4 will continue to be maintained.

GREEN RIVER

6 3 0 6

SCALE IN MILES

SHEET G

McLEAN COUNTY
Ⓐ Ⓑ WESTERN KY ELECTRIC
REID AND GREEN STATION PLANT
① AERIAL POWER CROSSING
② SUBMARINE CROSSING
MATCH LINE CHART 20
MATCH LINE CHART 22
37° 39′ N
37 38′ N
87° 30′ W
87 30′ W
TOWER
NORMAL POOL DAM NO. 1 ELEV. 349.0
GRAVES BAR
GRAVES BAR
DAYBEACON 42.6
TR(U), TR(D)
QUINN LANDING
DAYBEACON 41.7
TR(U), TR(D)
Boat Ramp
Concrete
WEBSTER CO
HENDERSON CO
41
42
43
56
GREEN RIVER
1000 0 1000
SCALE: 1"=1000'
CHART NO. 21

1

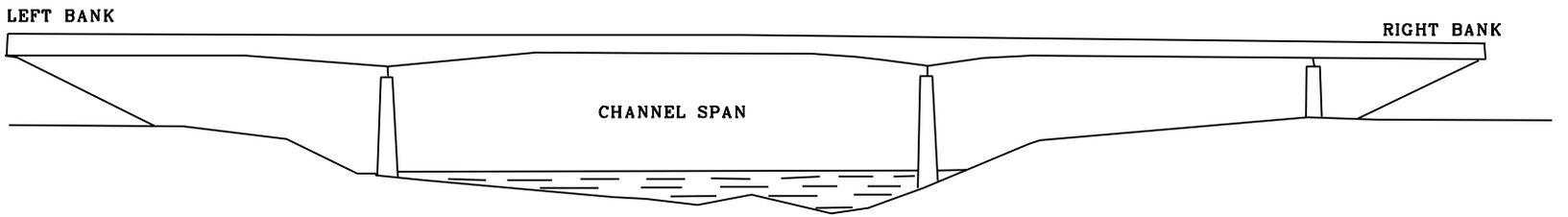

SEEBREE-BEECH GROVE ROAD BRIDGE
CHANNEL SPAN

ELEVATION OF LOW STEEL	421.9'
VERTICAL CLEARANCE AT POOL STAGE	71.9'
VERTICAL CLEARANCE 1937 H.W.	26.5'
HORIZONTAL CLEARANCE	300'

*Minimum for middle 200 feet of navigation span.

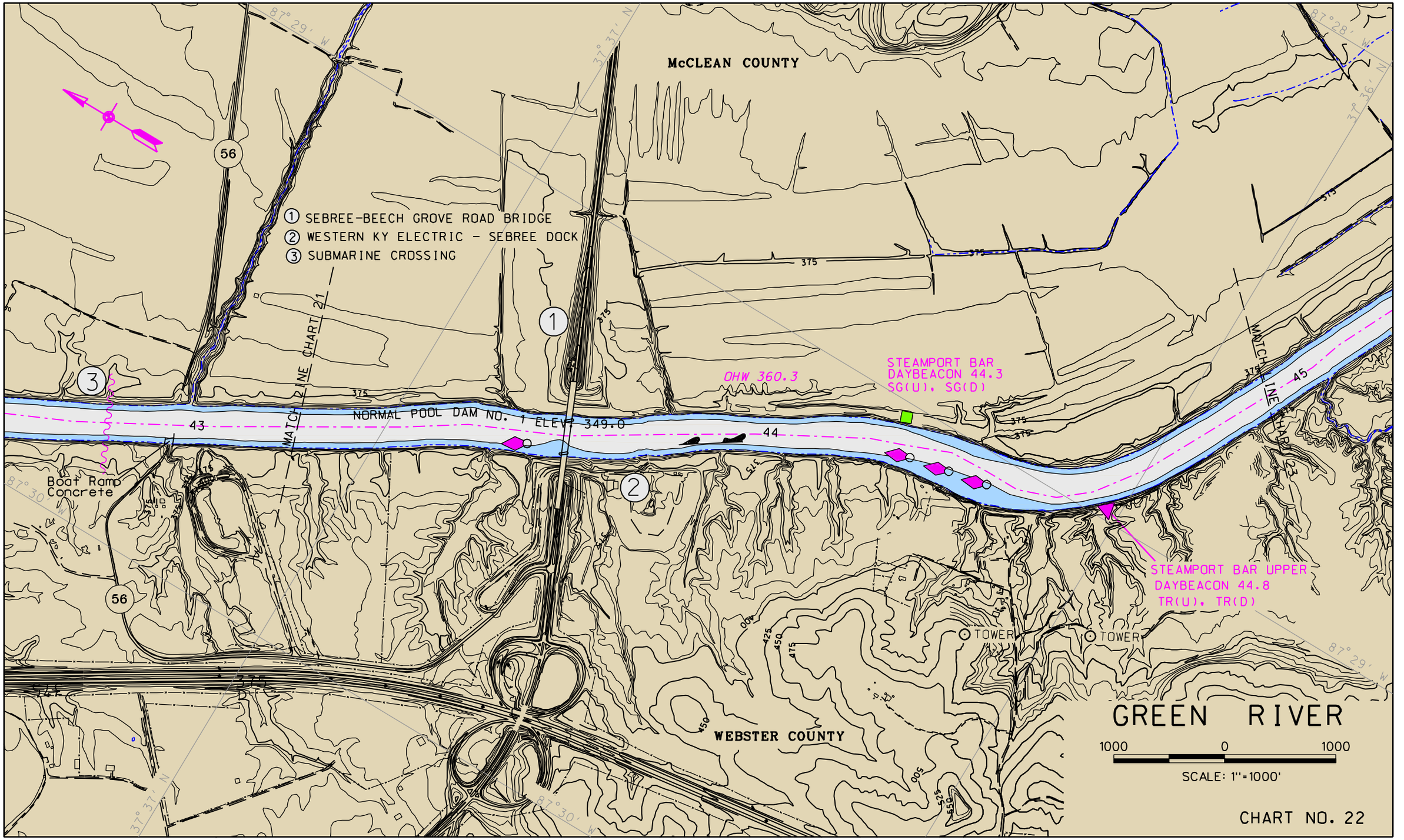
McCLEAN COUNTY
WEBSTER COUNTY
① SEBREE-BEECH GROVE ROAD BRIDGE
② WESTERN KY ELECTRIC - SEBREE DOCK
③ SUBMARINE CROSSING
MATCH LINE CHART 21
MATCH LINE CHART 23
NORMAL POOL DAM NO. 1 ELEV. 349.0
OHW 360.3
STEAMPORT BAR
DAYBEACON 44.3
SG(U), SG(D)
STEAMPORT BAR UPPER
DAYBEACON 44.8
TR(U), TR(D)
Boat Ramp
Concrete
TOWER
TOWER
43
44
45
56
56
375
87°29' W
87°28' W
87°30' W
37°37' N
37°36' N
GREEN RIVER
1000 0 1000
SCALE: 1"=1000'
CHART NO. 22

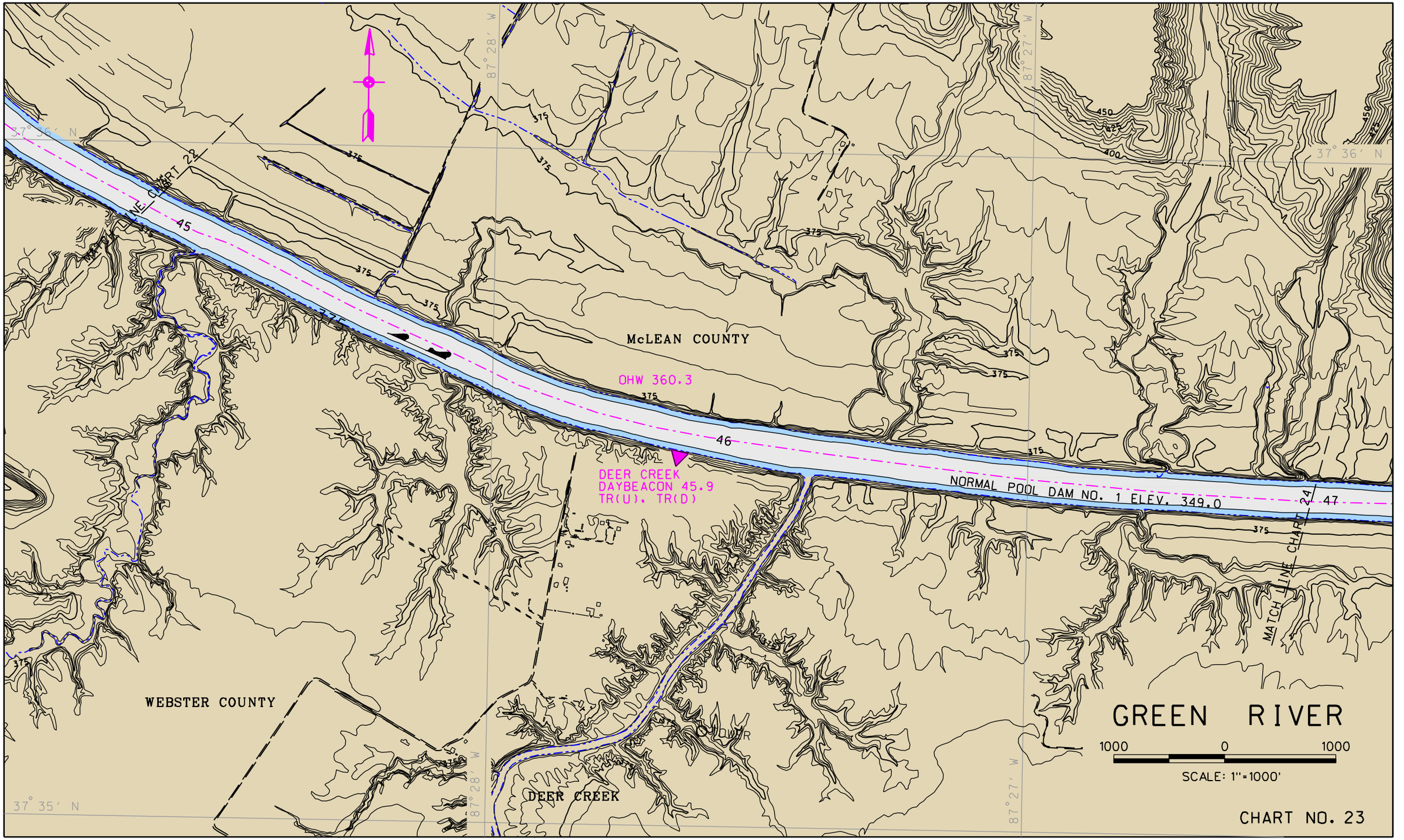
GREEN RIVER
1000 0 1000
SCALE: 1"=1000'
CHART NO. 23
McLEAN COUNTY
WEBSTER COUNTY
DEER CREEK
OHW 360.3
DEER CREEK
DAYBEACON 45.9
TR(U). TR(D)
NORMAL POOL DAM NO. 1 ELEV. 349.0
MATCH LINE CHART 22
MATCH LINE CHART 24
45
46
47
375
450
425
400
37° 36′ N
37° 35′ N
87° 28′ W
87° 27′ W

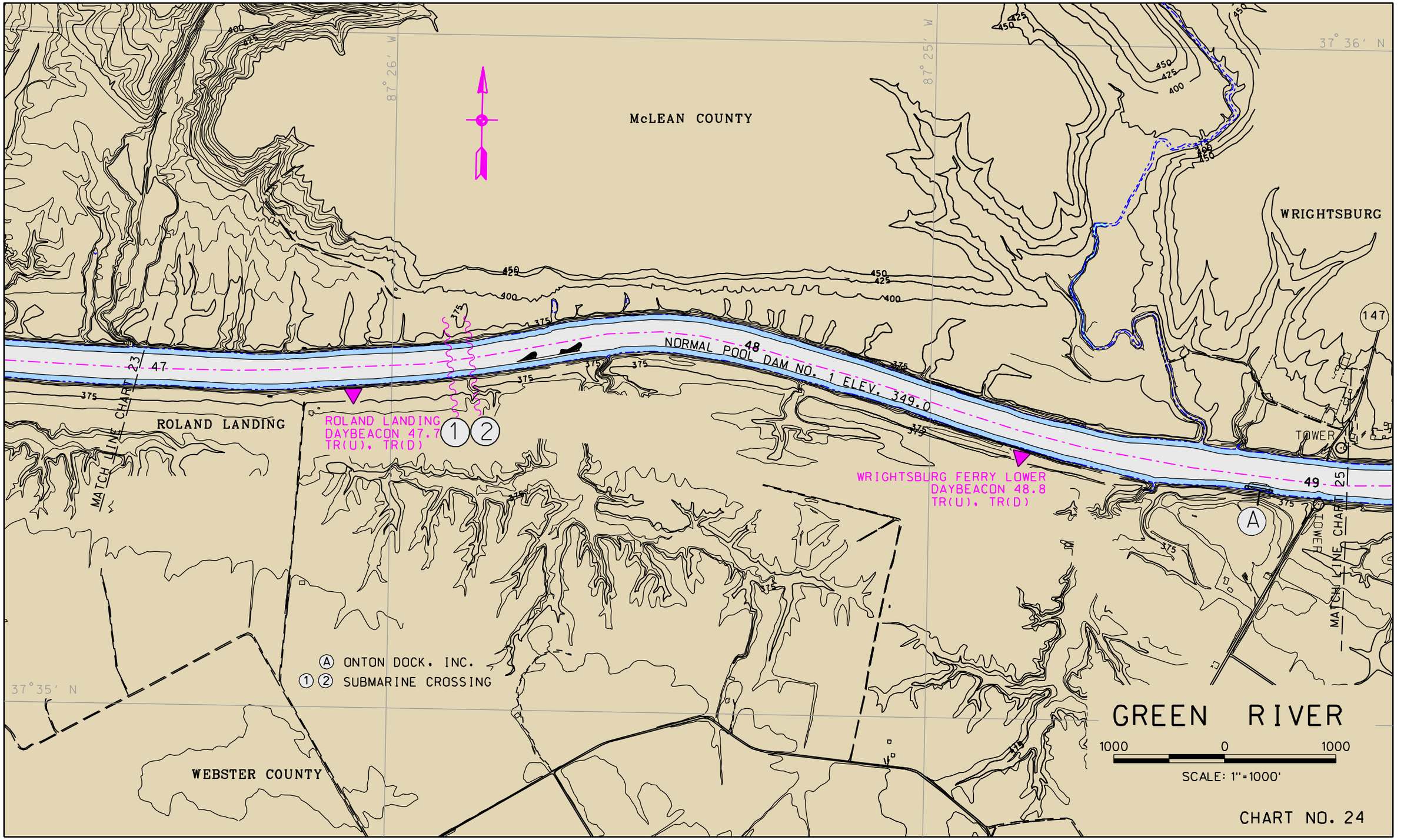
McLEAN COUNTY
WRIGHTSBURG
ROLAND LANDING
WEBSTER COUNTY
87° 26′ W
87° 25′ W
37° 36′ N
37° 35′ N
NORMAL POOL DAM NO. 1 ELEV. 349.0
47
48
49
147
ROLAND LANDING
DAYBEACON 47.7
TR(U), TR(D)
WRIGHTSBURG FERRY LOWER
DAYBEACON 48.8
TR(U), TR(D)
TOWER
MATCH LINE CHART 23
MATCH LINE CHART 25
A ONTON DOCK, INC.
1 2 SUBMARINE CROSSING
GREEN RIVER
1000 0 1000
SCALE: 1"=1000'
CHART NO. 24

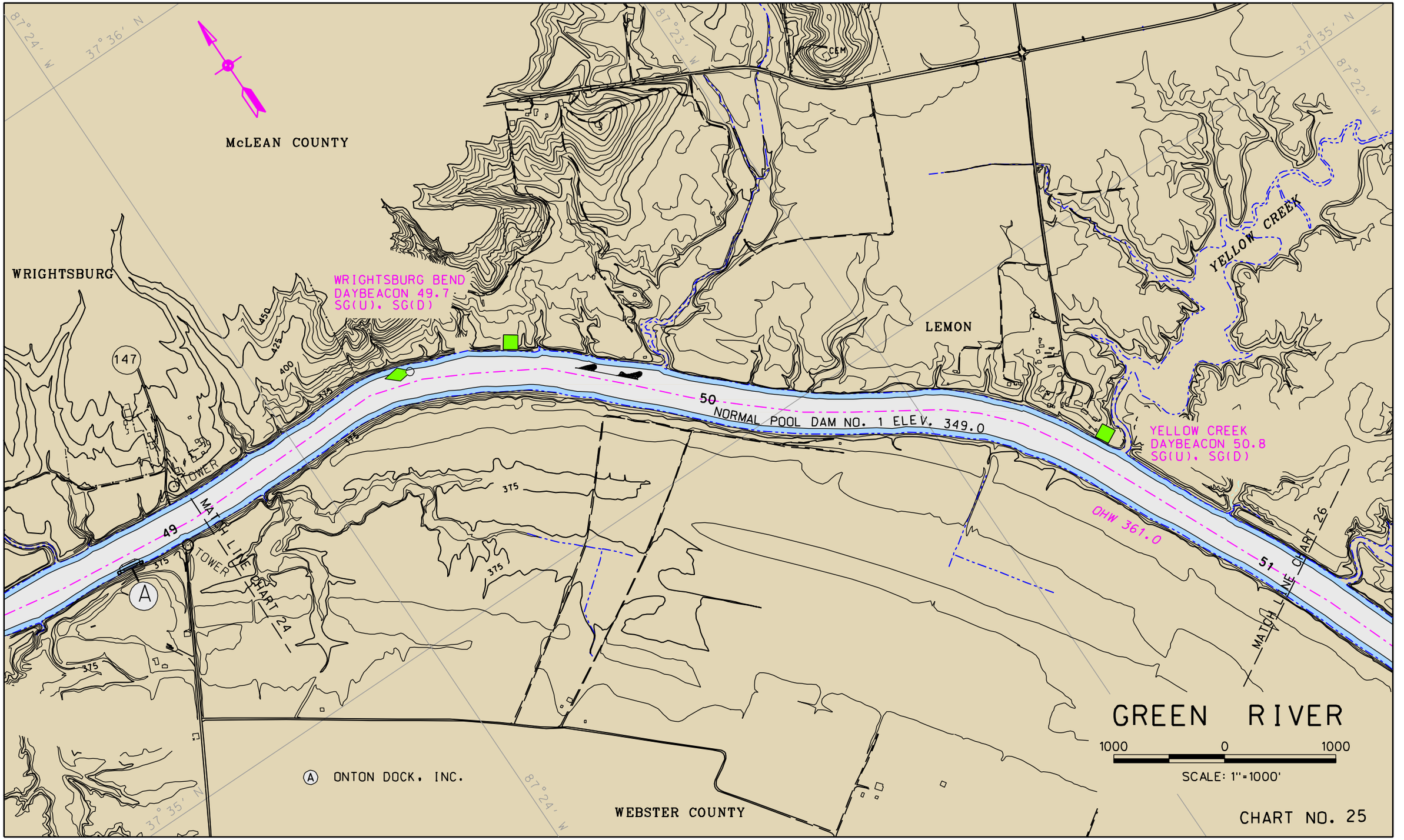
McLEAN COUNTY
WRIGHTSBURG
WRIGHTSBURG BEND
DAYBEACON 49.7
SG(U), SG(D)
LEMON
YELLOW CREEK
YELLOW CREEK
DAYBEACON 50.8
SG(U), SG(D)
NORMAL POOL DAM NO. 1 ELEV. 349.0
OHW 361.0
49
50
51
147
A
TOWER
TOWER
MATCH LINE CHART 24
MATCH LINE CHART 26
375
400
425
450
CEM
ONTON DOCK, INC.
WEBSTER COUNTY
GREEN RIVER
1000
0
1000
SCALE: 1"=1000'
CHART NO. 25

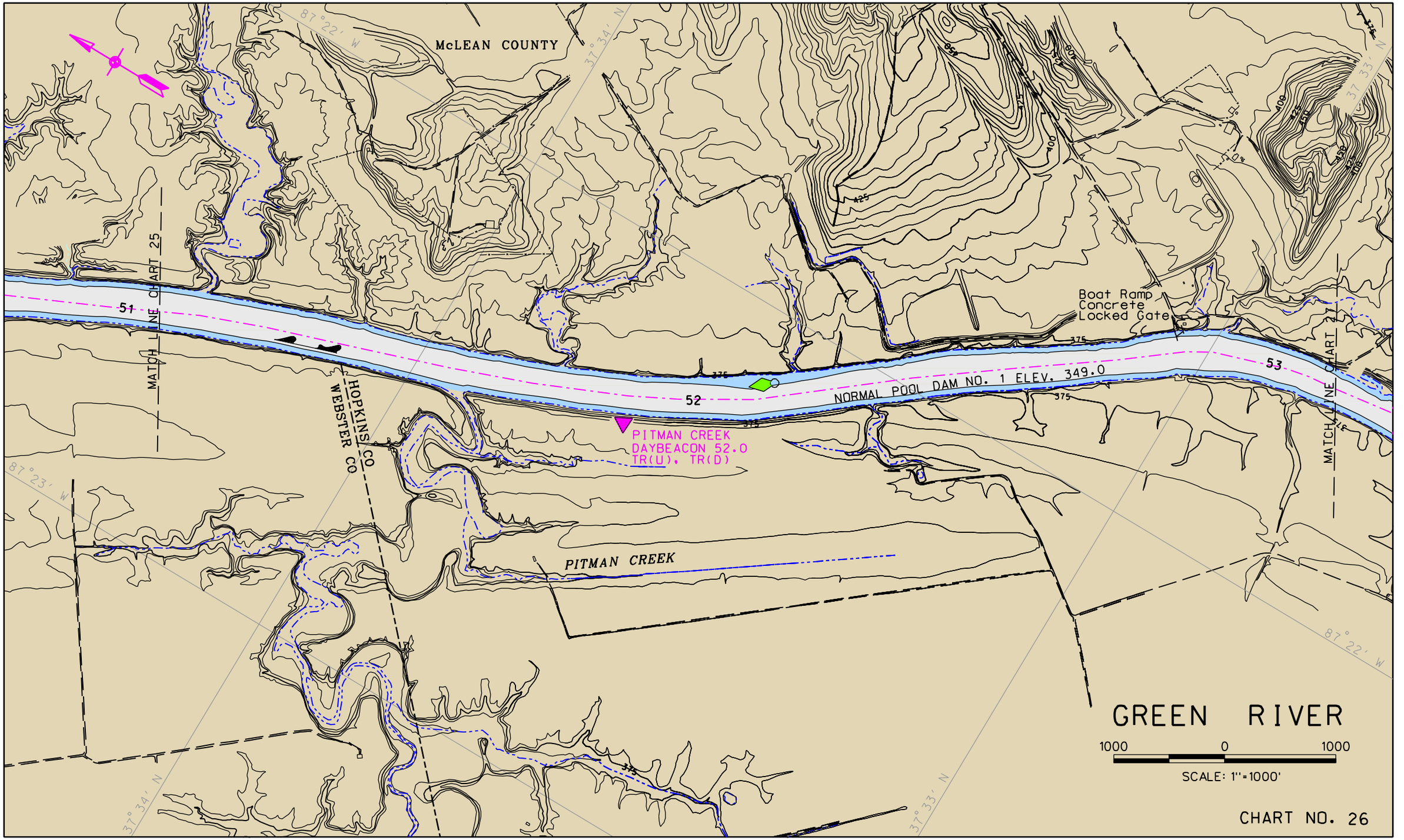
McLEAN COUNTY
87°22' W
37°34' N
37°33' N
87°23' W
MATCH LINE CHART 25
MATCH LINE CHART 27
51
52
53
NORMAL POOL DAM NO. 1 ELEV. 349.0
375
425
400
HOPKINS CO
WEBSTER CO
PITMAN CREEK
DAYBEACON 52.0
TR(U), TR(D)
PITMAN CREEK
Boat Ramp
Concrete
Locked Gate
GREEN RIVER
1000
0
1000
SCALE: 1"=1000'
CHART NO. 26

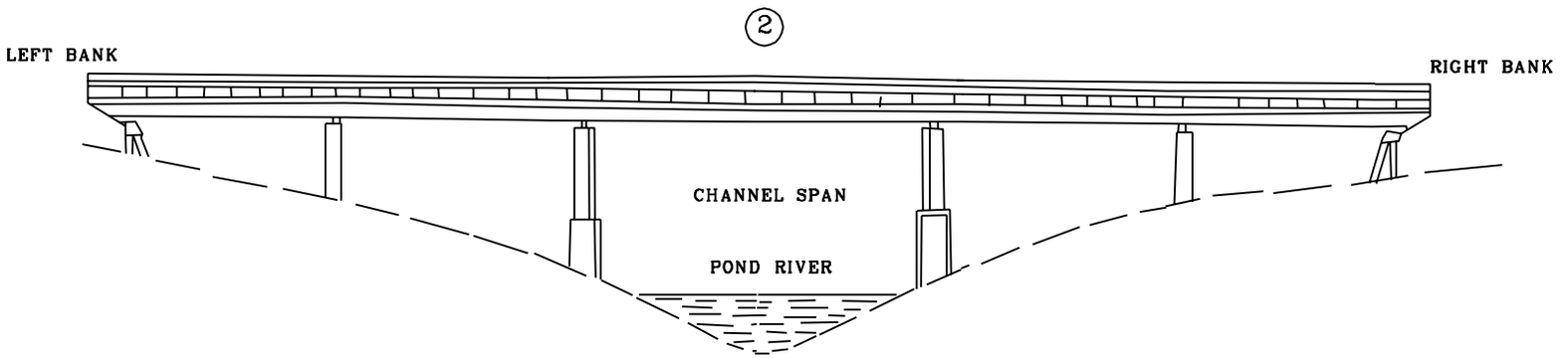

JEWEL CITY HIGHWAY BRIDGE
CHANNEL SPAN

ELEVATION OF LOW STEEL	397.3'
VERTICAL CLEARANCE AT POOL STAGE	48.3'
VERTICAL CLEARANCE 1937 H.W.	-.6'
HORIZONTAL CLEARANCE	94.0'

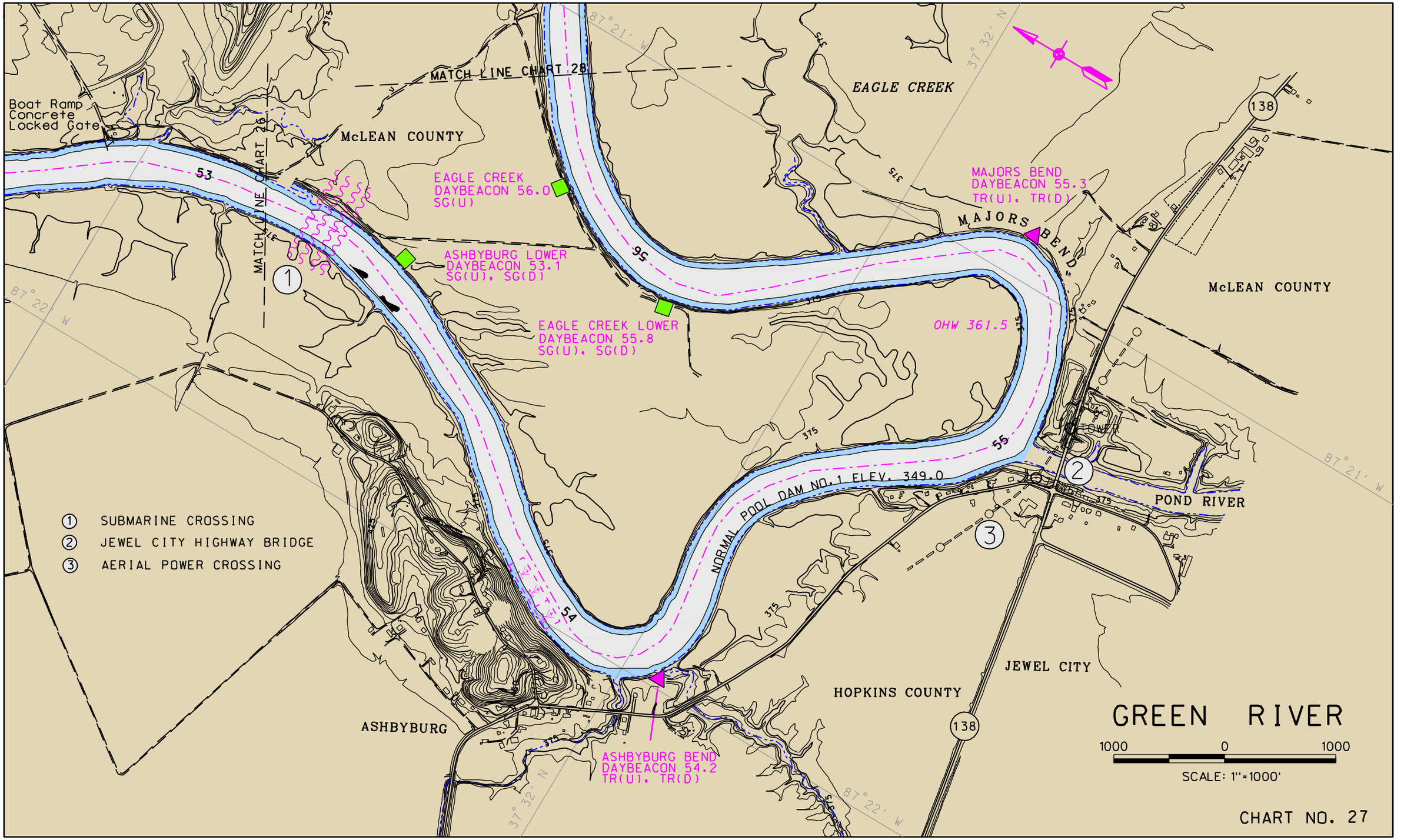
MATCH LINE CHART 28
MATCH LINE CHART 26
Boat Ramp
Concrete
Locked Gate
McLEAN COUNTY
EAGLE CREEK
EAGLE CREEK
DAYBEACON 56.0
SG(U)
ASHBYBURG LOWER
DAYBEACON 53.1
SG(U), SG(D)
EAGLE CREEK LOWER
DAYBEACON 55.8
SG(U), SG(D)
MAJORS BEND
DAYBEACON 55.3
TR(U), TR(D)
MAJORS BEND
OHW 361.5
NORMAL POOL DAM NO.1 ELEV. 349.0
McLEAN COUNTY
POND RIVER
JEWEL CITY
HOPKINS COUNTY
ASHBYBURG
ASHBYBURG BEND
DAYBEACON 54.2
TR(U), TR(D)
53
54
55
56
138
375
87°21' W
87°22' W
37°32' N
① SUBMARINE CROSSING
② JEWEL CITY HIGHWAY BRIDGE
③ AERIAL POWER CROSSING
GREEN RIVER
1000 0 1000
SCALE: 1"=1000'
CHART NO. 27

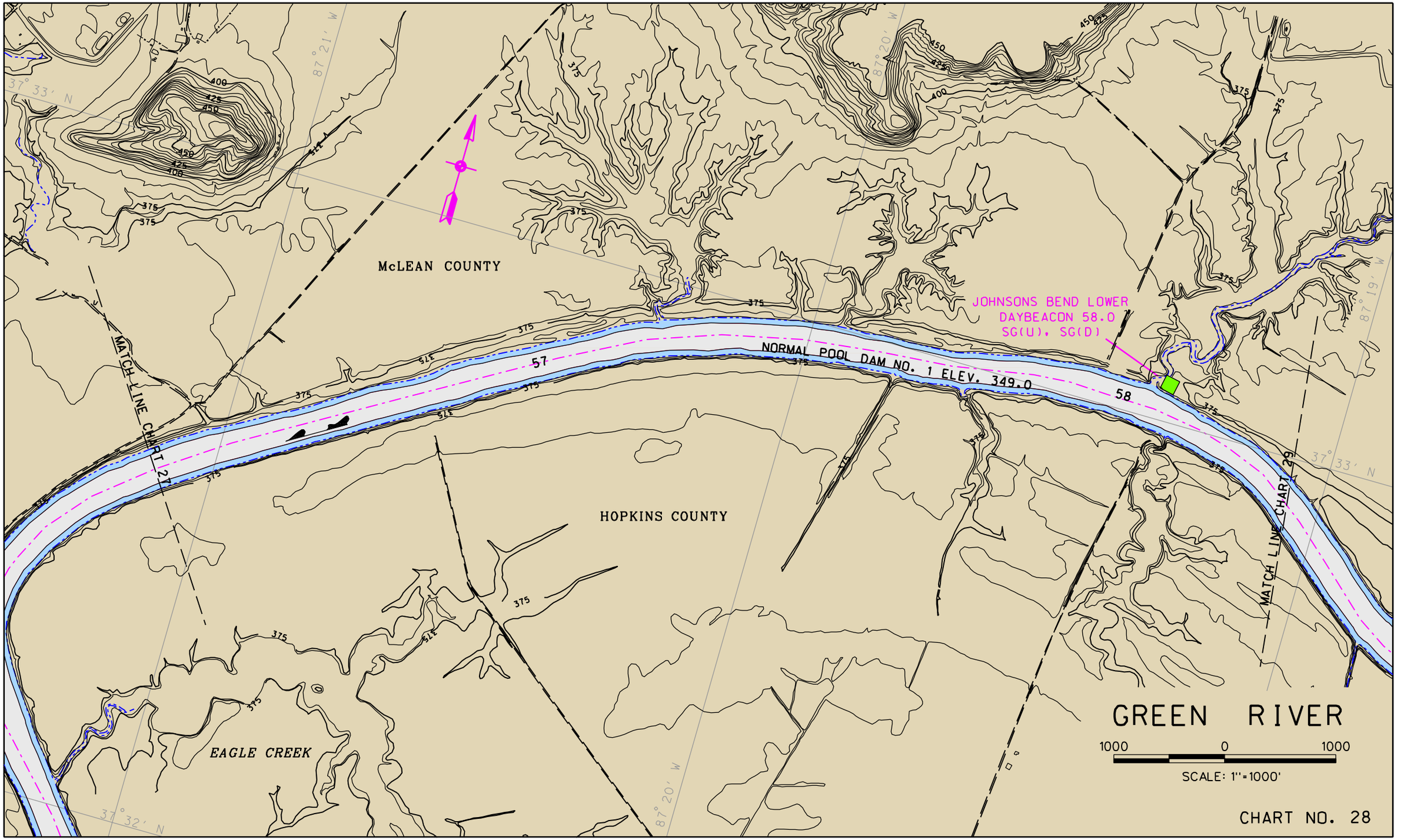
McLEAN COUNTY
HOPKINS COUNTY
EAGLE CREEK
NORMAL POOL DAM NO. 1 ELEV. 349.0
JOHNSONS BEND LOWER
DAYBEACON 58.0
SG(U), SG(D)
MATCH LINE CHART 27
MATCH LINE CHART 29
57
58
375
400
425
450
37°33' N
37°32' N
87°21' W
87°20' W
87°19' W
GREEN RIVER
1000 0 1000
SCALE: 1"=1000'
CHART NO. 28

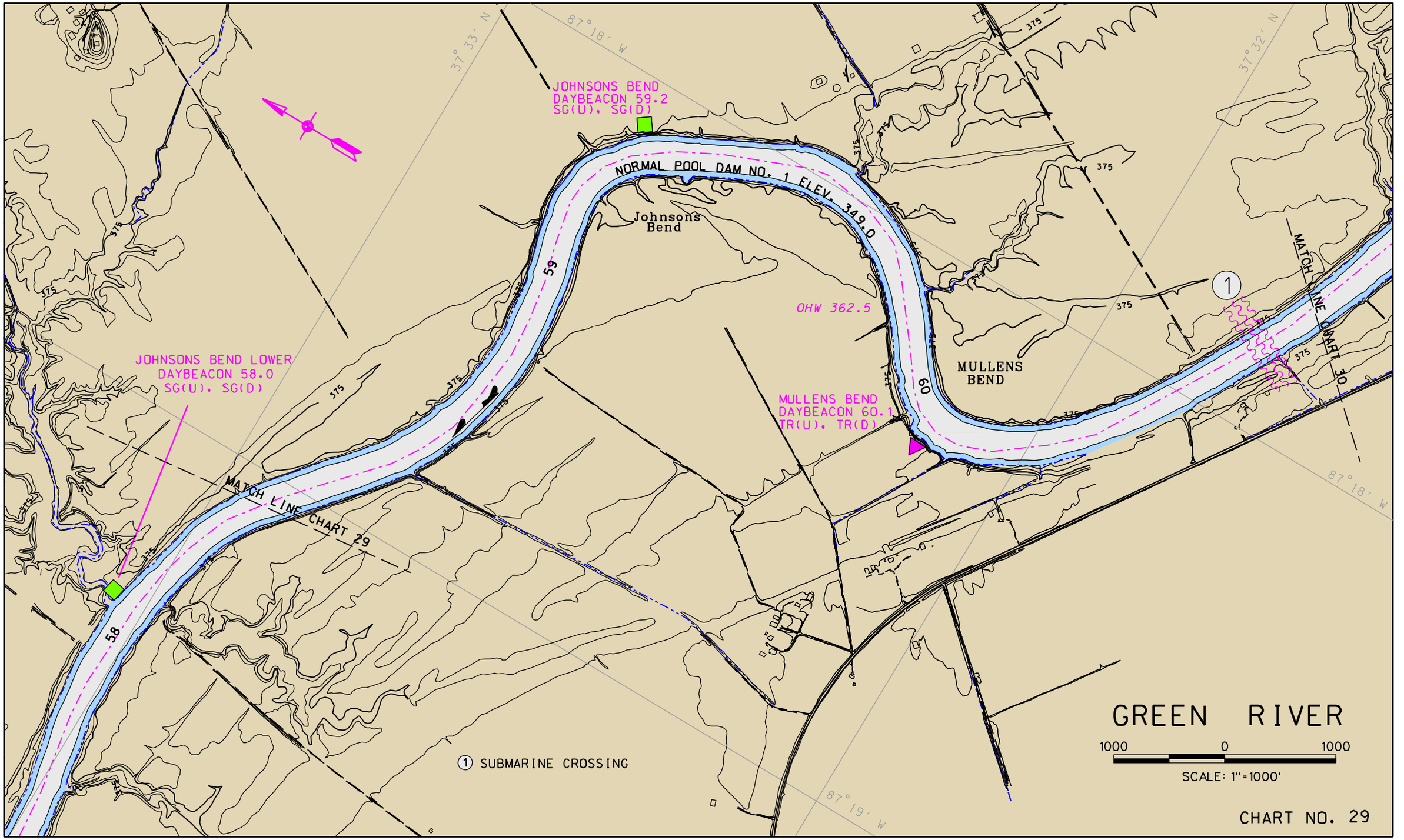
JOHNSONS BEND
DAYBEACON 59.2
SG(U), SG(D)
NORMAL POOL DAM NO. 1 ELEV. 349.0
Johnsons
Bend
OHW 362.5
MULLENS
BEND
MULLENS BEND
DAYBEACON 60.1
TR(U), TR(D)
JOHNSONS BEND LOWER
DAYBEACON 58.0
SG(U), SG(D)
MATCH LINE CHART 29
MATCH LINE CHART 30
58
59
60
375
37°33' N
37°32' N
87°18' W
87°19' W
1
1 SUBMARINE CROSSING
GREEN RIVER
1000 0 1000
SCALE: 1"=1000'
CHART NO. 29

1

AERIAL POWER CROSSING

ELEVATION LOW POINT OF SAG	458.3'
VERTICAL CLEARANCE AT POOL STAGE	109.3'
VERTICAL CLEARANCE 1937 H.W.	60.7'

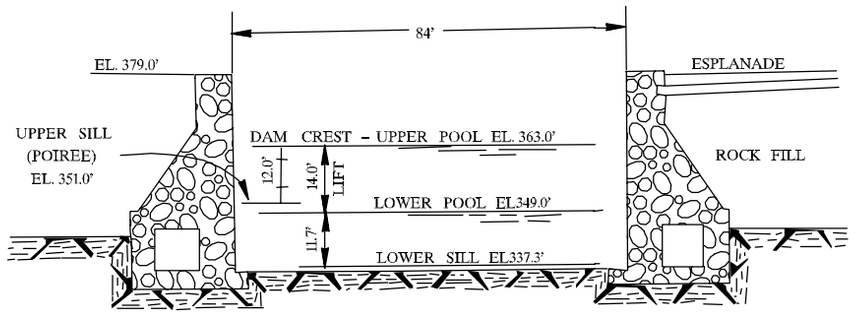

SECTION THRU NEW LOCK NO. 2

SCALE: 1" = 40'

LOCK CHAMBER 84' X 600', MILE 63.1

GAGES LOCK NO. 2

UPPER GAGE:
ZERO ELEV = 354.0'
P.P. = 90.0'

LOWER GAGE:
ZERO ELEV = 340.0'
P.P. = 9.0'

STAGE AT WHICH LOCKING IS DISCONTINUED = 23.0' UPPER GAGE

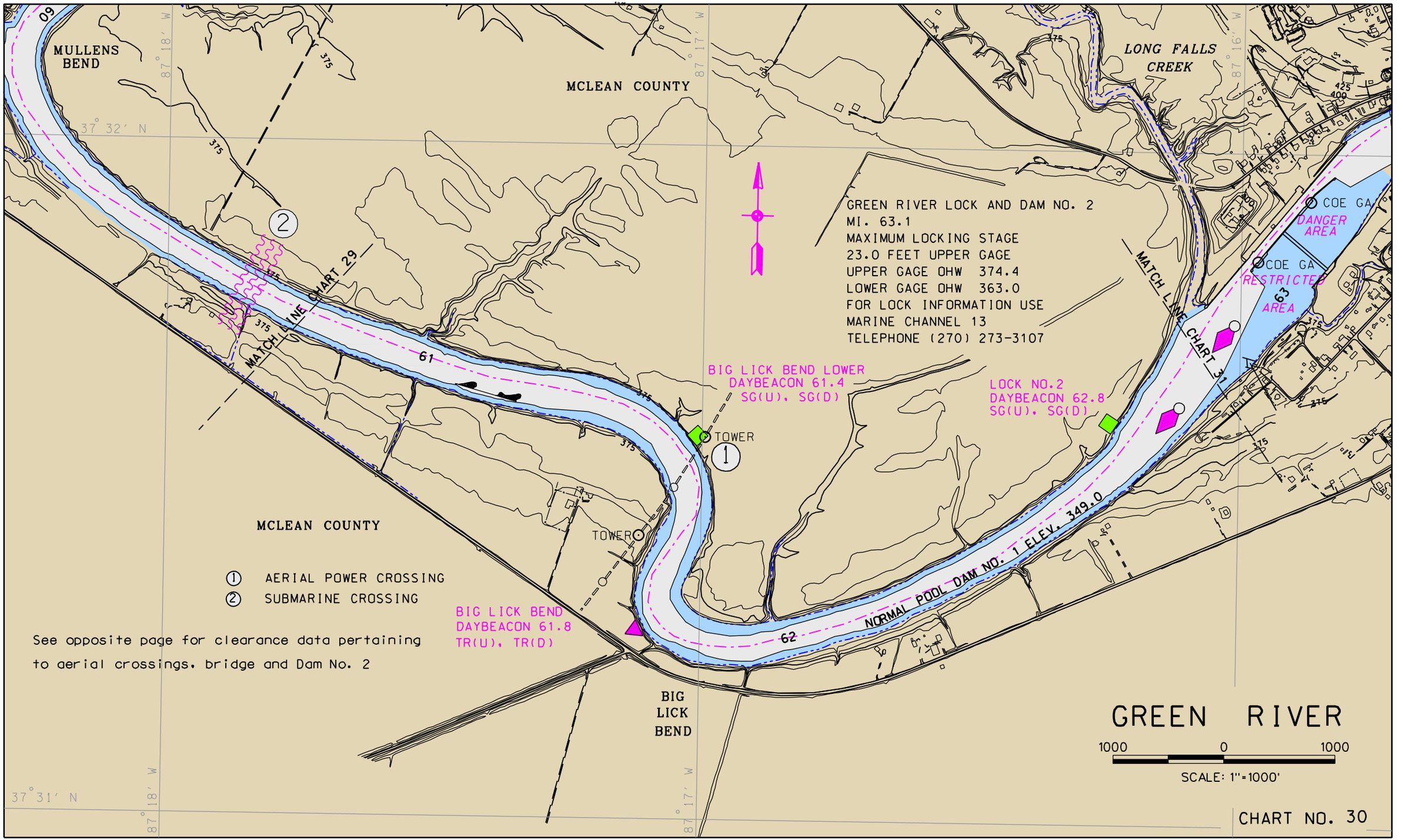

See opposite page for clearance data pertaining to aerial crossings, bridge and Dam No. 2