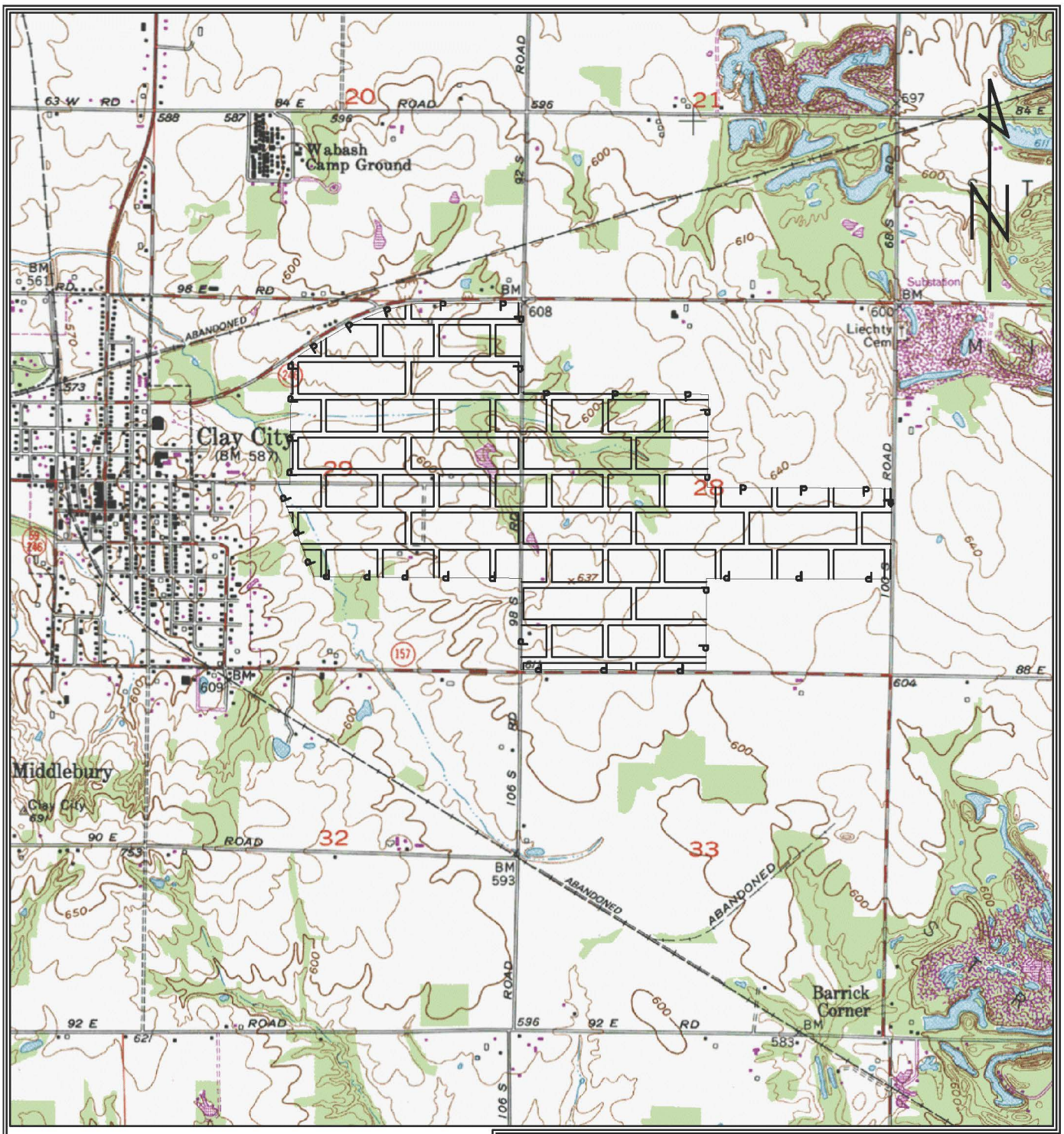

From: USGS Clay City, IND. Quadrangle Map

Jarvis Coal, LLC
JC #2 Mine, #S-370

CWA 404 Vicinity Map

#S-370 Permit Area &
USACE ID LRL-2012-852-sew

Page 1 of 5

Scale 1" = 2,000'

Date: 10/02/12

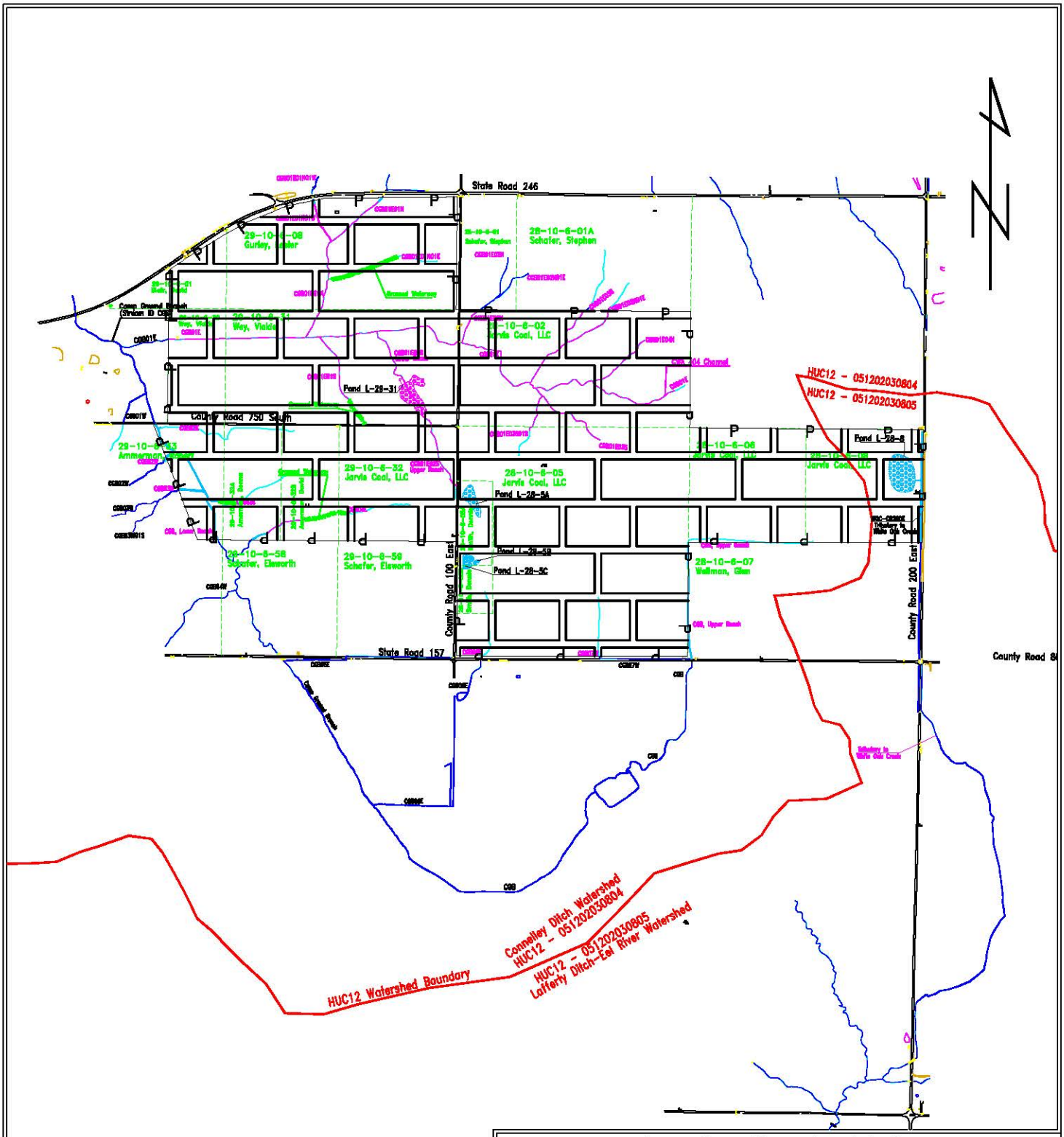

Jarvis Coal, LLC

JC #2 Mine, #S-370

COE ID No. LRL-2012-852-sew

S370 Stream Impacts Map

Page 2 of 5

No Scale

Date: 10/02/12

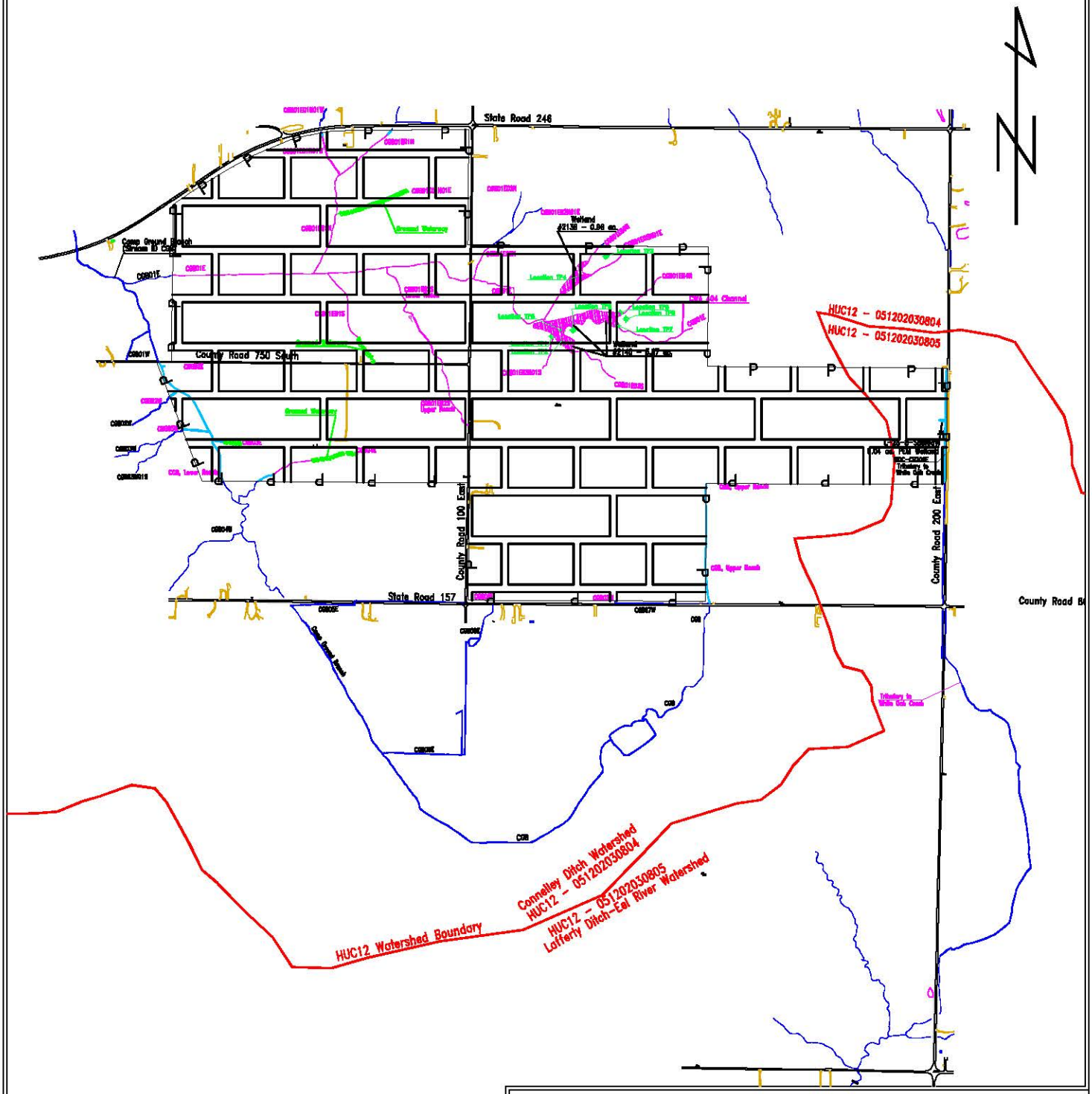

Jarvis Coal, LLC

JC #2 Mine, #S-370

COE ID No. LRL-2012-852-sew

S370 Wetland Impacts Map

Page 3 of 5

No Scale

Date: 10/02/12

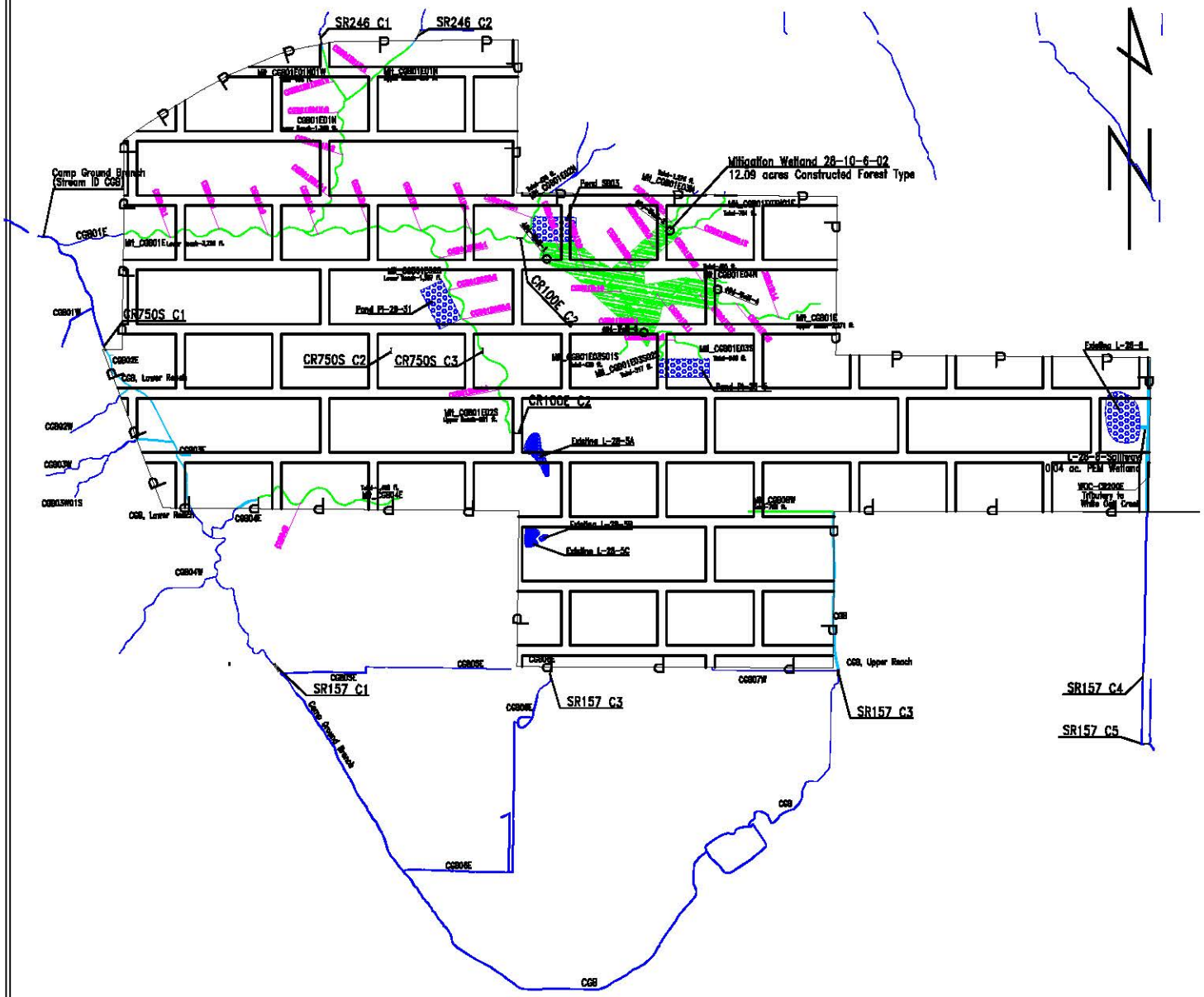

Jarvis Coal, LLC

JC #2 Mine, #S-370

COE ID No. LRL-2012-852-sew

S370 Mitigation Map

Page 4 of 5

No Scale

Date: 10/02/12

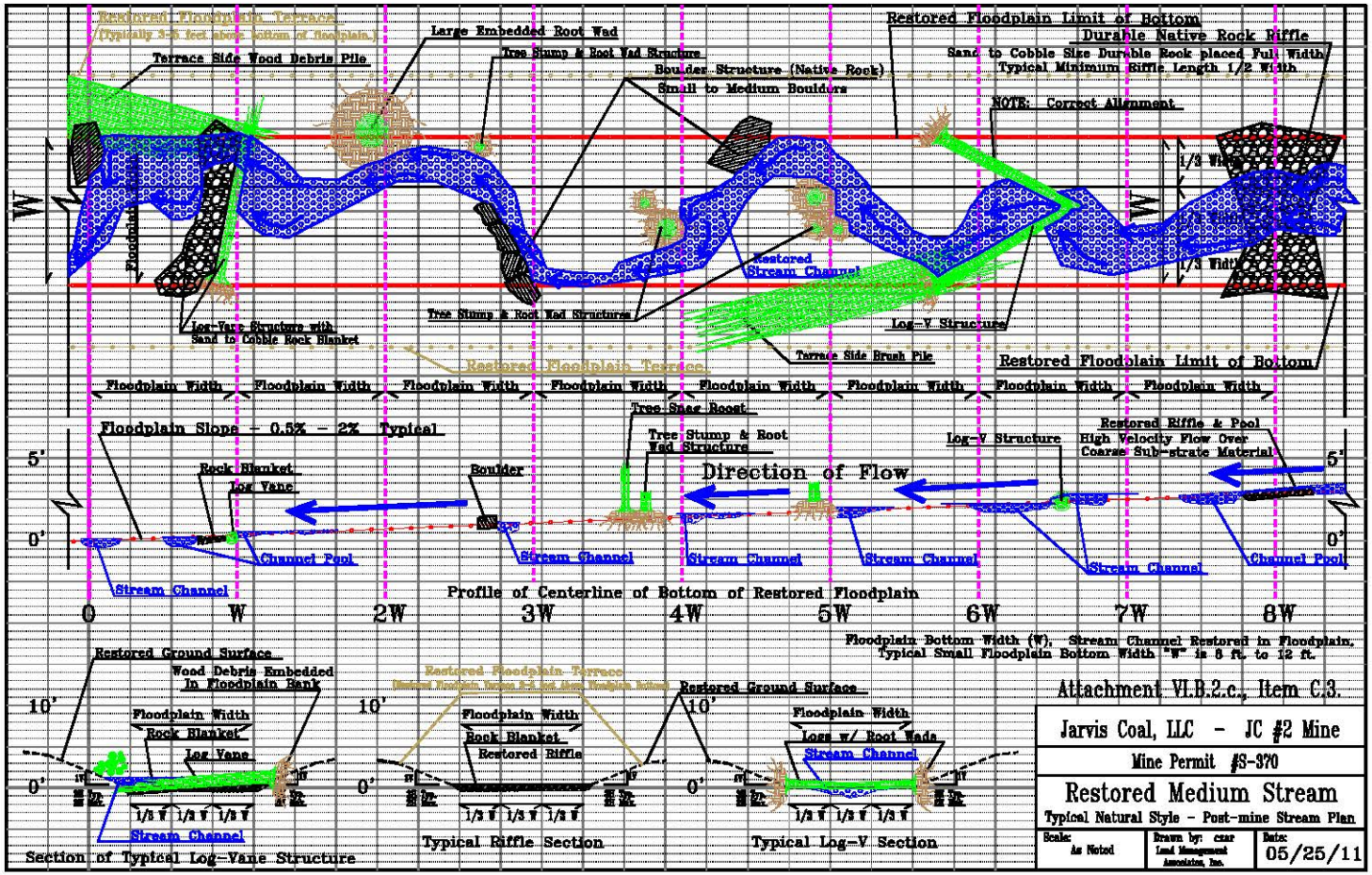

Jarvis Coal, LLC

JC #2 Mine, #S-370

COE ID No. LRL-2012-852-sew

S370 Restored Stream Plan

Page 5 of 5

No Scale

Date: 10/02/12