ID No. LRL-2012-327

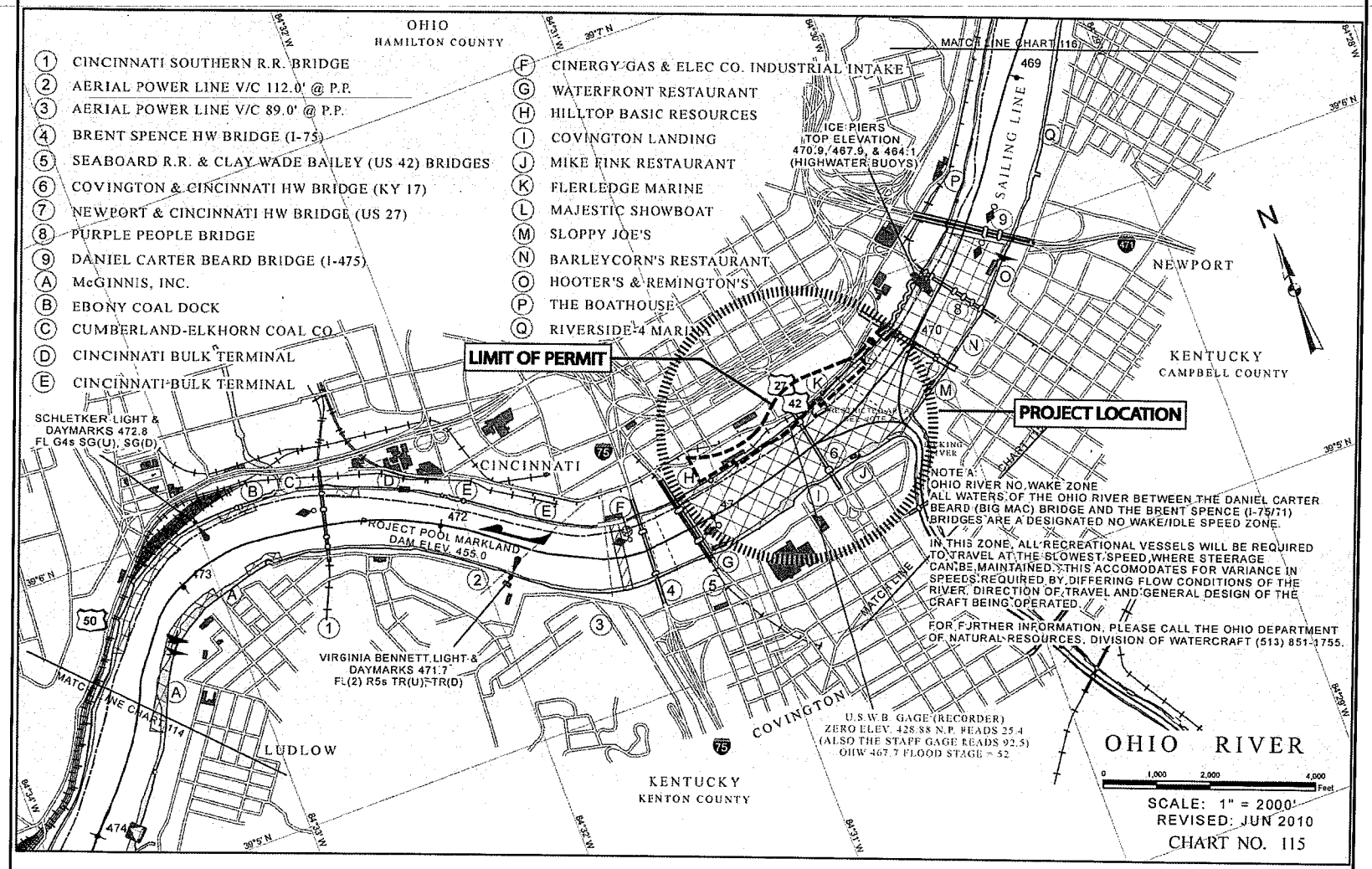

SASAKI

54 PLEASANT STREET, WATERTOWN, MA 02472 USA
617 926 3300 617 924 2748 www.sasaki.com

RIVER STATION: 470.1-471.0 (MILE)
PER OHIO RIVER NAVIGATION CHARTS (JUNE 2010)
CAIRO, ILLINOIS TO FOSTER, KENTUCKY
PROVIDED BY THE ARMY CORPS OF ENGINEERS

Application Submission	6/18/2012
Pre-Application Meeting	5/8/2012
Description	Date

DWG ISSUE & REVISION HISTORY

Stamp

Property Owner:

CITY OF CINCINNATI
CINCINNATI PARK BOARD
950 EDEN PARK DRIVE
CINCINNATI, OH 45202
HAMILTON COUNTY
(513) 352-4080

Project Title:

PHYLLIS W. SMALE
RIVERFRONT PARK

Drawing Title:

LOCATION
PLAN

Project No. 14271.19 Scale: See Plan
Drawn By: TM, DB
Checked By: TM, ZC
Approved By: MD
Date: 06.18.2012

Drawing No. LP-0

Page No. 1 of 8

NOTE:
OBSTRUCTION LINE BASED ON PIER-TO-PIER STRAIGHT LINES FROM CENTRAL BRIDGE PIER TO ROEBLING BRIDGE PIER AND ROEBLING BRIDGE PIER TO C.W. BAILEY BRIDGE PIER.

ID No. LRL-2012-327

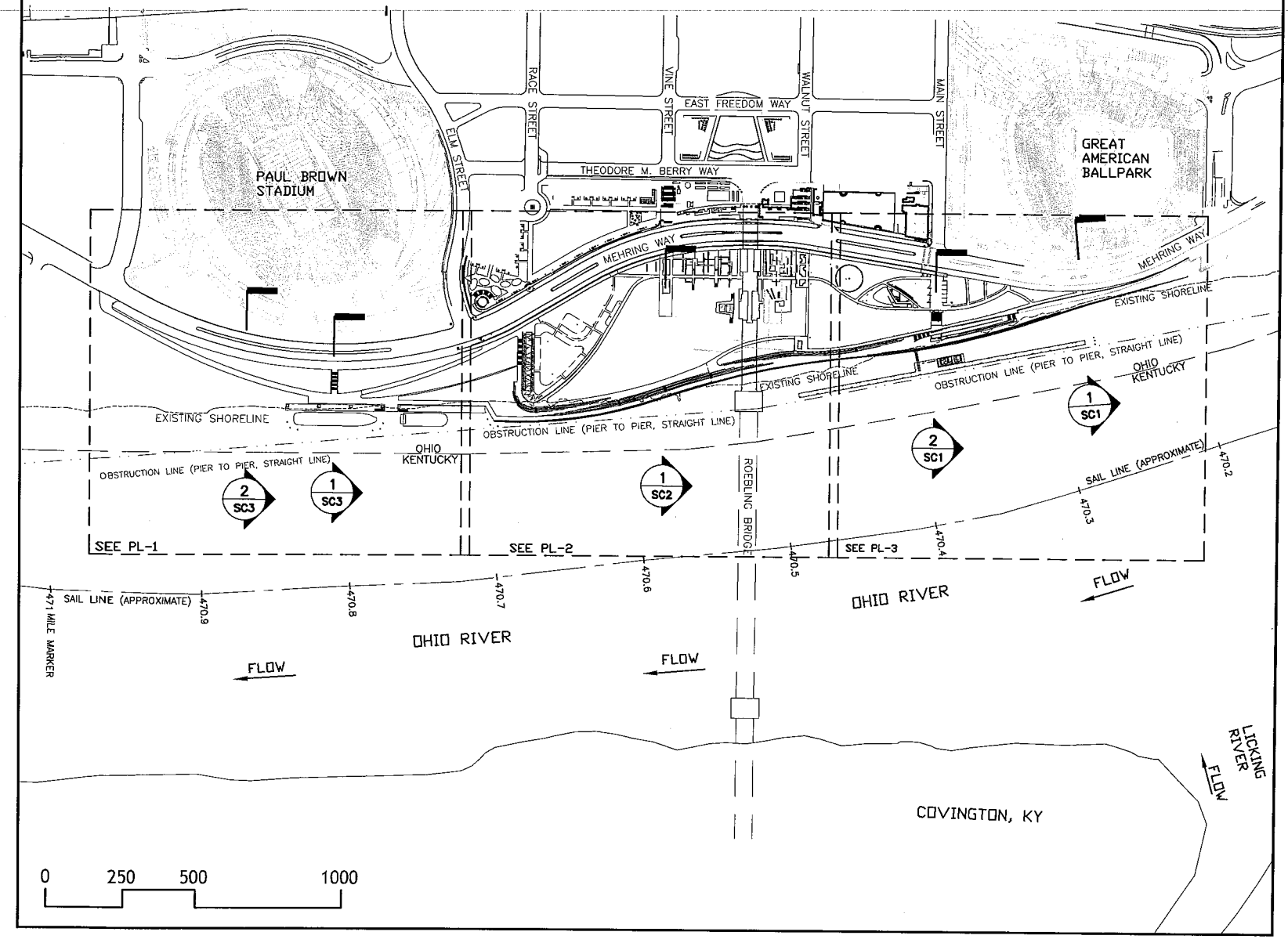

SASAKI
64 PLEASANT STREET, WATERTOWN, MA 02472 USA
617 926 3300 617 924 2748 www.sasaki.com

RIVER STATION: 470.1-471.0 (MILE)
PER OHIO RIVER NAVIGATION CHARTS (JUNE 2010)
CAIRO, ILLINOIS TO FOSTER, KENTUCKY
PROVIDED BY THE ARMY CORPS OF ENGINEERS

LEGEND

SAIL LINE

STATE BOUNDARY

OBSTRUCTION LINE

EXISTING SHORELINE

Application Submission	6/18/2012
Pre-Application Meeting	5/8/2012
Description	Date

DWG ISSUE & REVISION HISTORY

Stamp

Property Owner:
CITY OF CINCINNATI
CINCINNATI PARK BOARD
950 EDEN PARK DRIVE
CINCINNATI, OH 45202
HAMILTON COUNTY
(513) 352-4080

Project Title:
PHYLLIS W. SMALE RIVERFRONT PARK

Drawing Title:
OVERALL SITE PLAN

Project No. 14271.19
Drawn By: TM, DB
Checked By: TM
Approved By: MD
Date: 5.8.2012
Scale: 1"=500'

Drawing No. PL-0

Page No. 2 of 8

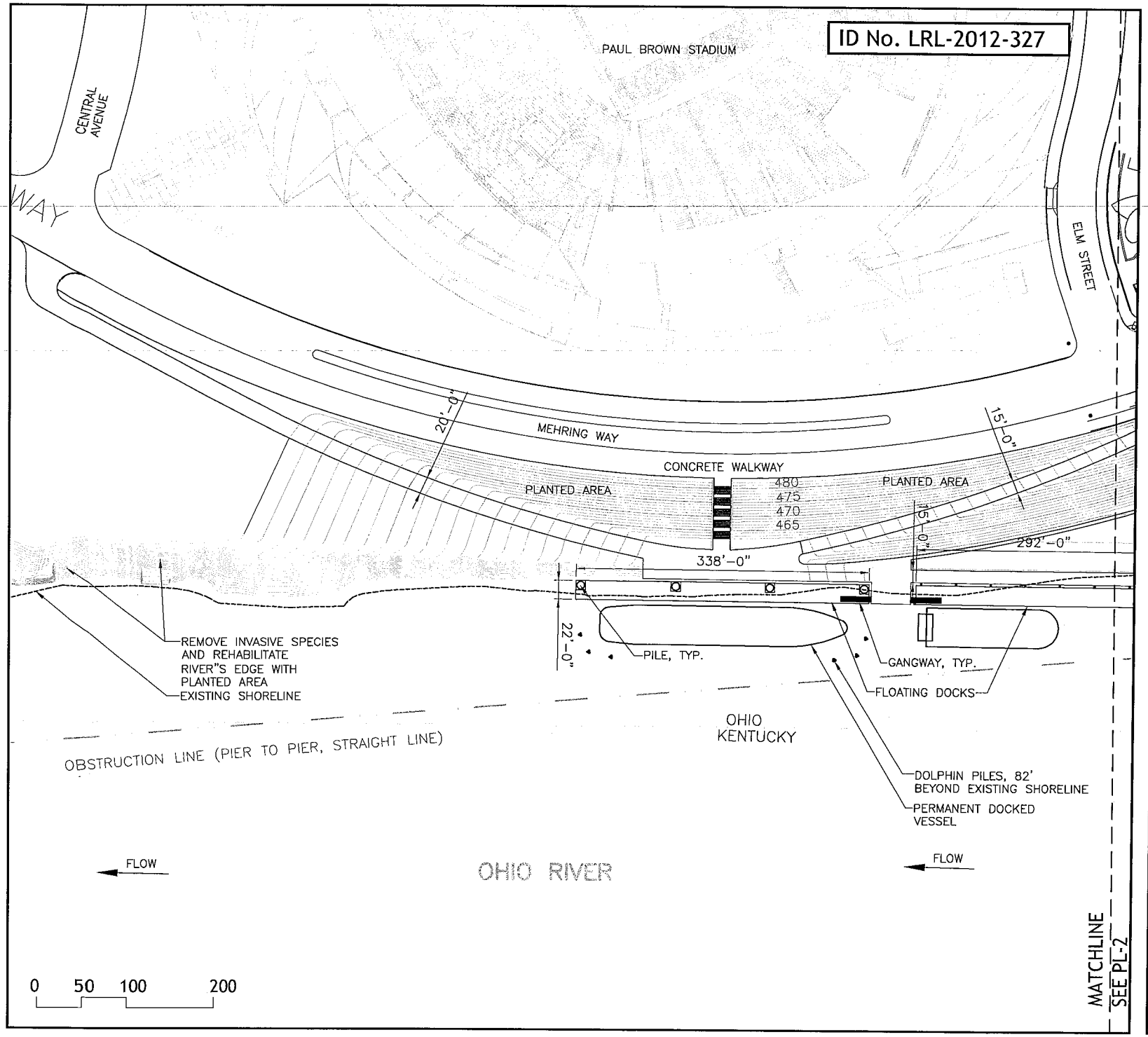

SASAKI

64 PLEASANT STREET, WATERTOWN, MA 02472 USA
617 926 3300 617 924 2748 www.sasaki.com

RIVER STATION: 470.1-471.0 (MILE)
PER OHIO RIVER NAVIGATION CHARTS (JUNE 2010)
CAIRO, ILLINOIS TO FOSTER, KENTUCKY
PROVIDED BY THE ARMY CORPS OF ENGINEERS

LEGEND

SAIL LINE

STATE BOUNDARY

OBSTRUCTION LINE

EXISTING SHORELINE

Description	Date
Application Submission	6/18/2012
Pre-Application Meeting	5/8/2012

DWG ISSUE & REVISION HISTORY

Stamp

Property Owner:

CITY OF CINCINNATI
CINCINNATI PARK BOARD
950 EDEN PARK DRIVE
CINCINNATI, OH 45202
HAMILTON COUNTY
(513) 352-4080

Project Title:

PHYLLIS W. SMALE RIVERFRONT PARK

Drawing Title:

SITE PLAN

Project No. 14271.19
Drawn By: TM, DB
Checked By: TM, ZC
Approved By: MD
Date: 6.18.2012

Scale: 1"=150'

N

Drawing No. PL-1

Page No. 3 of 8

ID No. LRL-2012-327

MEHRING WAY

MEHRING WAY

ROEBLING BRIDGE

490

485

495

490

485

EXISTING RIVER WALL TO BE CUT BACK

480

LAWN SPACE

PLANTED AREA

PROPOSED RETAINING WALL

PLANTED AREA

CONCRETE PAVING

16'-0" TYP.

EXISTING SHORELINE

EXISTING RIVER WALL

STEPPED SEAT WALL AT RIVER'S EDGE

OBSTRUCTION LINE (PIER TO PIER, STRAIGHT LINE)

BRIDGE ABUTMENT

PROPOSED BULKHEAD, CONCRETE

OHIO

KENTUCKY

DOLPHIN PILES

PROPOSED BULKHEAD, CONCRETE

STEPPED SEAT WALL AT RIVER'S EDGE, 85' BEYOND EXISTING SHORELINE

PROPOSED DOCK SYSTEM FLOATING (SEMIPERMANENT)

FLOW

FLOW

OHIO RIVER

ROEBLING BRIDGE

MATCHLINE SEE PL-1

MATCHLINE SEE PL-3

0 50 100 200

SASAKI

64 PLEASANT STREET, WATERTOWN, MA 02472 USA

617 926 3300 617 924 2748 www.sasaki.com

RIVER STATION: 470.1-471.0 (MILE)
PER OHIO RIVER NAVIGATION CHARTS (JUNE 2010)
CAIRO, ILLINOIS TO FOSTER, KENTUCKY
PROVIDED BY THE ARMY CORPS OF ENGINEERS

LEGEND

SAIL LINE

STATE BOUNDARY

OBSTRUCTION LINE

EXISTING SHORELINE

Application Submission	6/18/2012
Pre-Application Meeting	5/8/2012
Description	Date

DWG ISSUE & REVISION HISTORY

Stamp

Property Owner:

CITY OF CINCINNATI
CINCINNATI PARK BOARD
950 EDEN PARK DRIVE
CINCINNATI, OH 45202
HAMILTON COUNTY
(513) 352-4080

Project Title:

PHYLLIS W. SMALE RIVERFRONT PARK

Drawing Title:

SITE PLAN

Project No. 14271.19
Drawn By: TM, DB
Checked By: TM, ZC
Approved By: MD
Date: 6.18.2012

Scale: 1"=150'

N

Drawing No. PL-2

Page No. 4 of 8

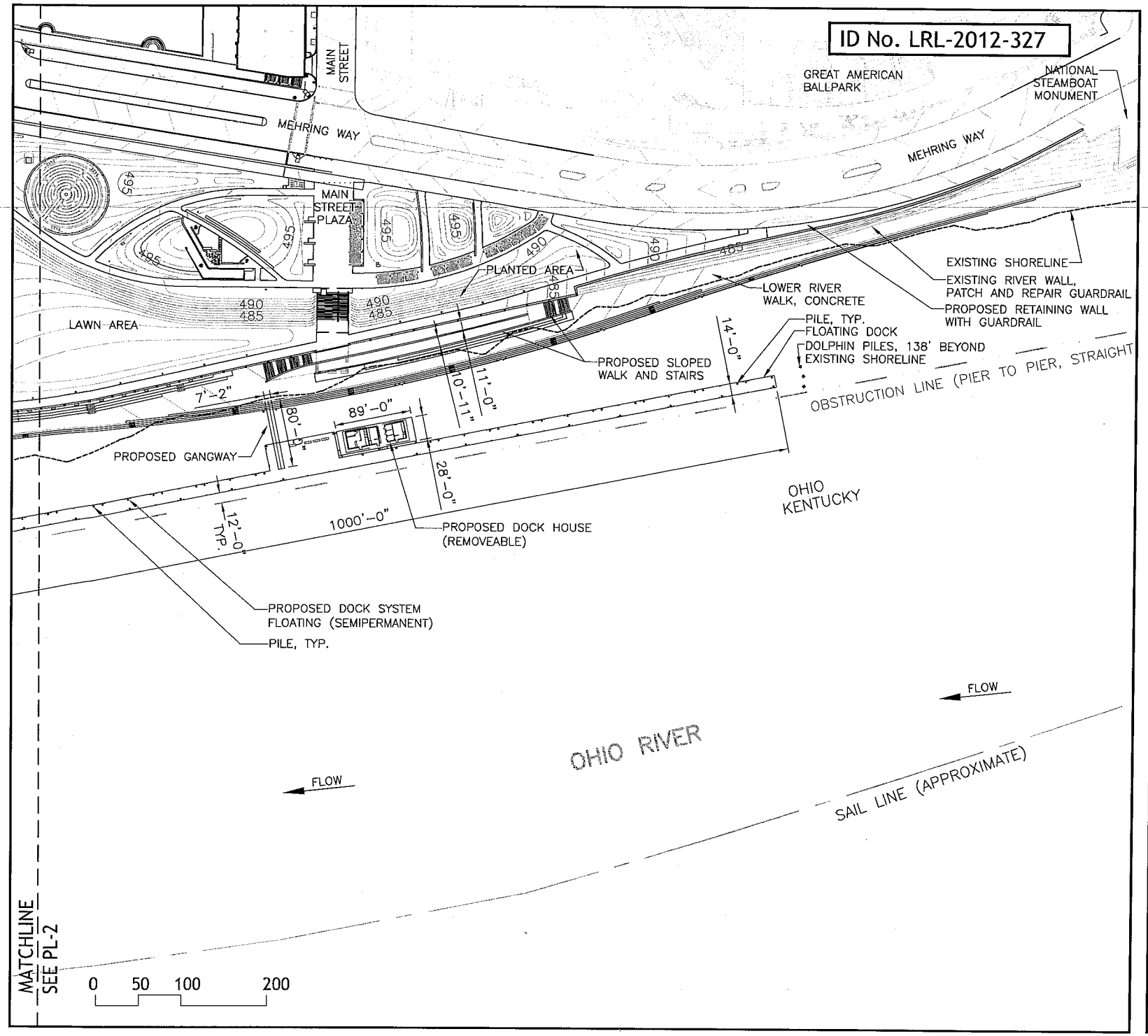

SASAKI

64 PLEASANT STREET, WATERTOWN, MA 02472 USA
617 926 3300 617 924 2746 www.sasaki.com

RIVER STATION: 470.1-471.0 (MILE)
PER OHIO RIVER NAVIGATION CHARTS (JUNE 2010)
CAIRO, ILLINOIS TO FOSTER, KENTUCKY
PROVIDED BY THE ARMY CORPS OF ENGINEERS

LEGEND

SAIL LINE

STATE BOUNDARY

OBSTRUCTION LINE

EXISTING SHORELINE

Application Submission	6/18/2012
Pre-Application Meeting	5/8/2012
Description	Date

DWG ISSUE & REVISION HISTORY

Stamp

Property Owner:

CITY OF CINCINNATI
CINCINNATI PARK BOARD
950 EDEN PARK DRIVE
CINCINNATI, OH 45202
HAMILTON COUNTY
(513) 352-4080

Project Title:

PHYLLIS W. SMALE RIVERFRONT PARK

Drawing Title:

SITE PLAN

Project No. 14271.19 Scale: 1"=150
Drawn By: TM, DB
Checked By: TM, ZC
Approved By: MD
Date: 6.18.2012

Drawing No. PL-3

Page No. 5 of 8

ID No. LRL-2012-327

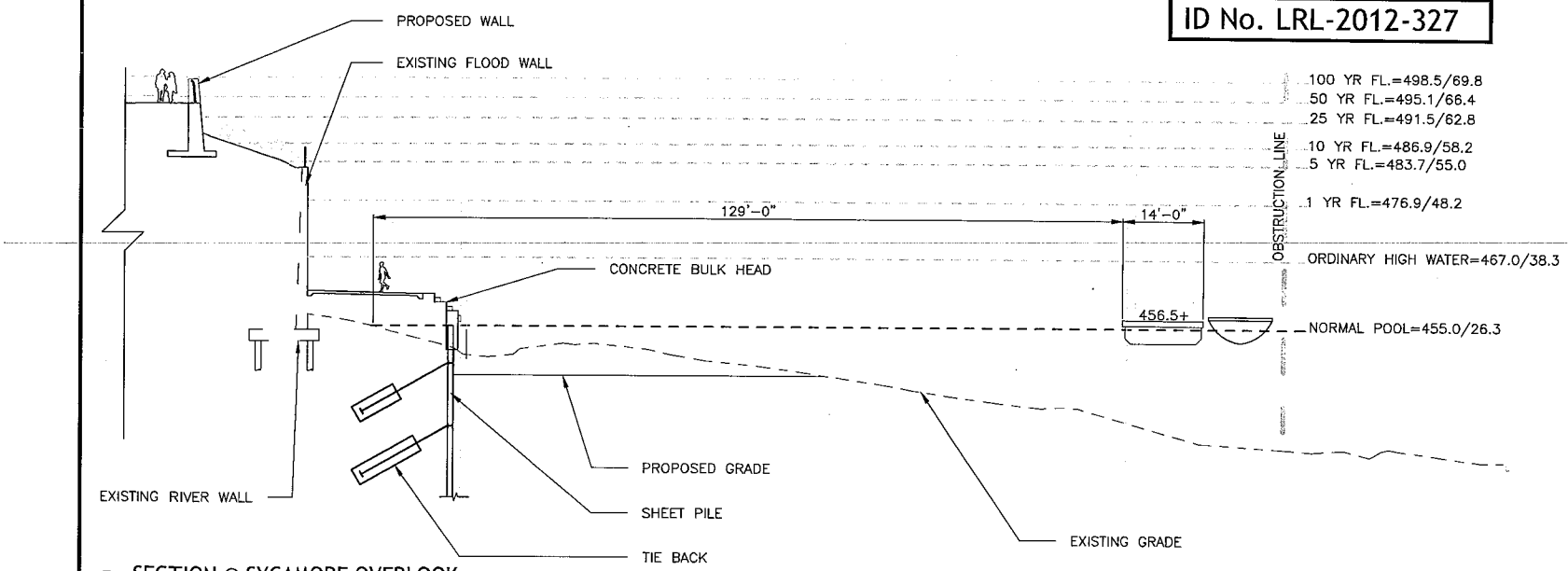

1 SECTION @ SYCAMORE OVERLOOK
1" = 30' - 0"

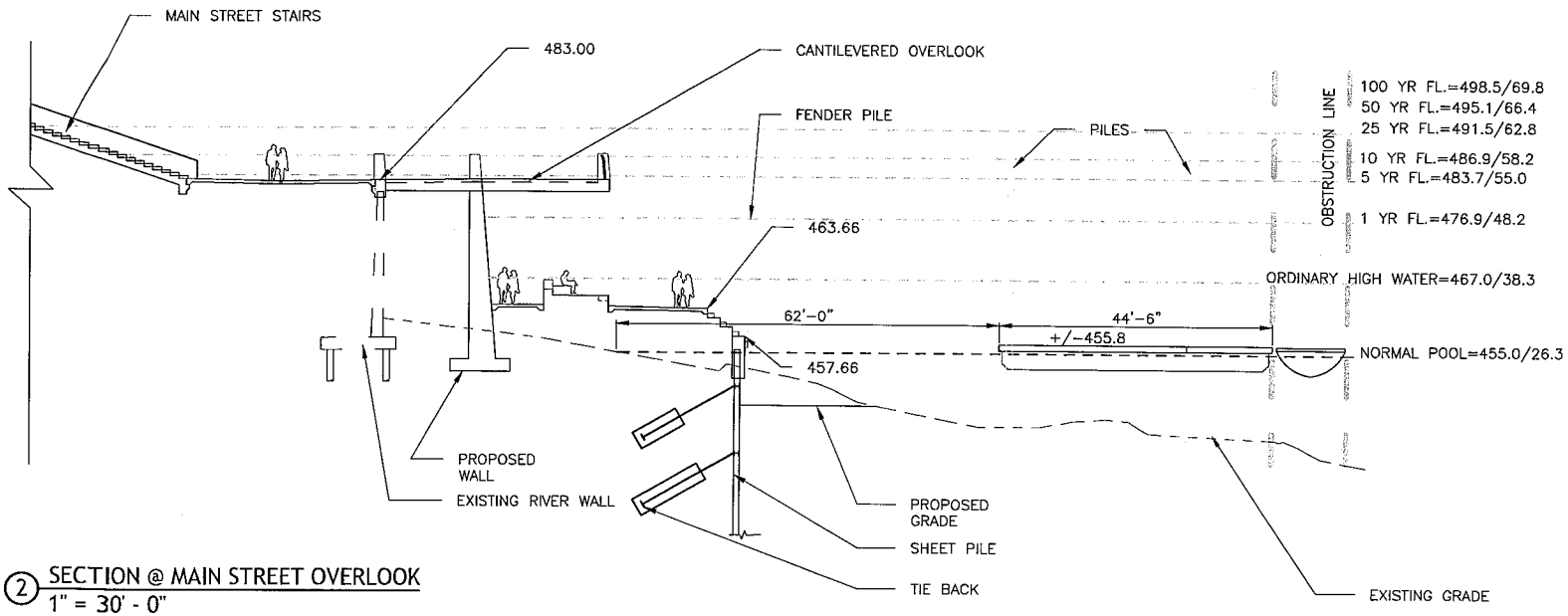

2 SECTION @ MAIN STREET OVERLOOK
1" = 30' - 0"

SASAKI
64 PLEASANT STREET, WATERTOWN, MA 02472 USA
617 926 3300 617 924 2748 www.sasaki.com

RIVER STATION: 470.1-471.0 (MILE)
PER OHIO RIVER NAVIGATION CHARTS (JUNE 2010)
CAIRO, ILLINOIS TO FOSTER, KENTUCKY
PROVIDED BY THE ARMY CORPS OF ENGINEERS

Description	Date
Application Submission	6/18/2012
Pre-Application Meeting	5/8/2012

DWG ISSUE & REVISION HISTORY

Stamp

Property Owner:
CITY OF CINCINNATI
CINCINNATI PARK BOARD
950 EDEN PARK DRIVE
CINCINNATI, OH 45202
HAMILTON COUNTY
(513) 352-4080

Project Title:
PHYLLIS W. SMALE
RIVERFRONT PARK

Drawing Title:
SITE SECTION

Project No. 14271.19 Scale: 1"=30'
Drawn By: TM, DB
Checked By: TM, ZC
Approved By: MD
Date: 06.18.2012

Drawing No. SC-1

ID No. LRL-2012-327

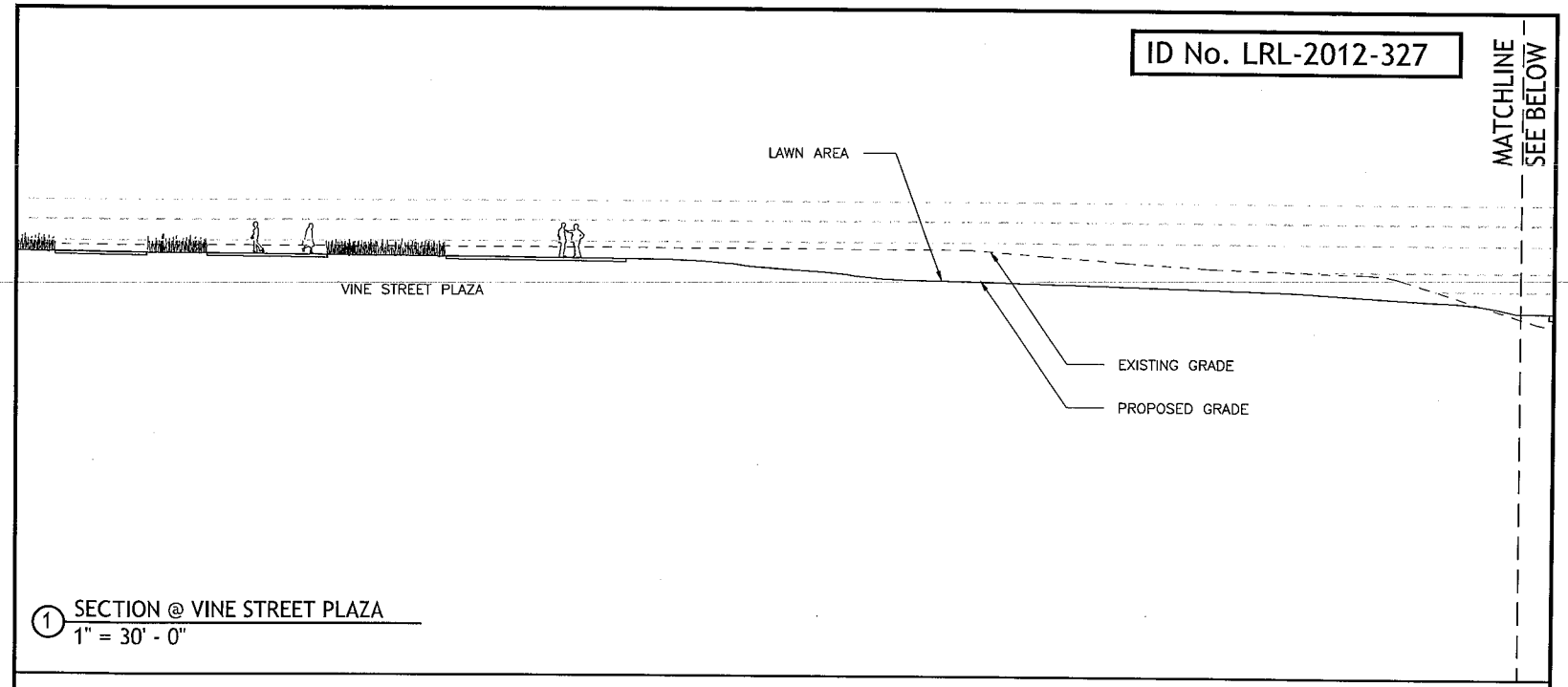

1 SECTION @ VINE STREET PLAZA
1" = 30' - 0"

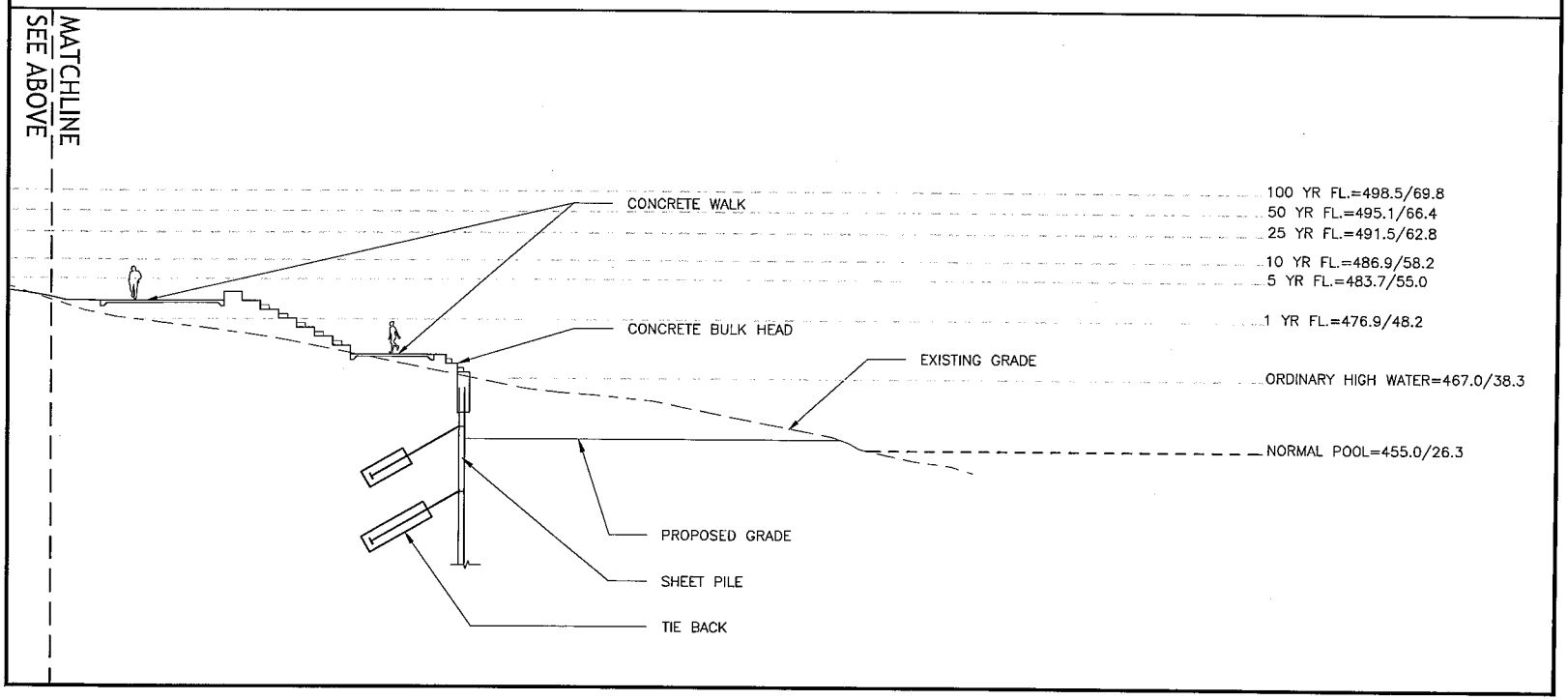

SASAKI
64 PLEASANT STREET, WATERTOWN, MA 02472 USA
617 926 3300 617 924 2748 www.sasaki.com

RIVER STATION: 470.1-471.0 (MILE)
PER OHIO RIVER NAVIGATION CHARTS (JUNE 2010)
CAIRO, ILLINOIS TO FOSTER, KENTUCKY
PROVIDED BY THE ARMY CORPS OF ENGINEERS

Description	Date
Application Submission	6/18/2012
Pre-Application Meeting	5/8/2012

DWG ISSUE & REVISION HISTORY

Stamp

Property Owner:
CITY OF CINCINNATI
CINCINNATI PARK BOARD
950 EDEN PARK DRIVE
CINCINNATI, OH 45202
HAMILTON COUNTY
(513) 352-4080

Project Title:
PHYLLIS W. SMALE
RIVERFRONT PARK

Drawing Title:
SITE SECTION

Project No. 14271.19 Scale: 1"=30'
Drawn By: TM, DB
Checked By: TM, ZC
Approved By: MD
Date: 05.18.2012

Drawing No. SC-2

ID No. LRL-2012-327

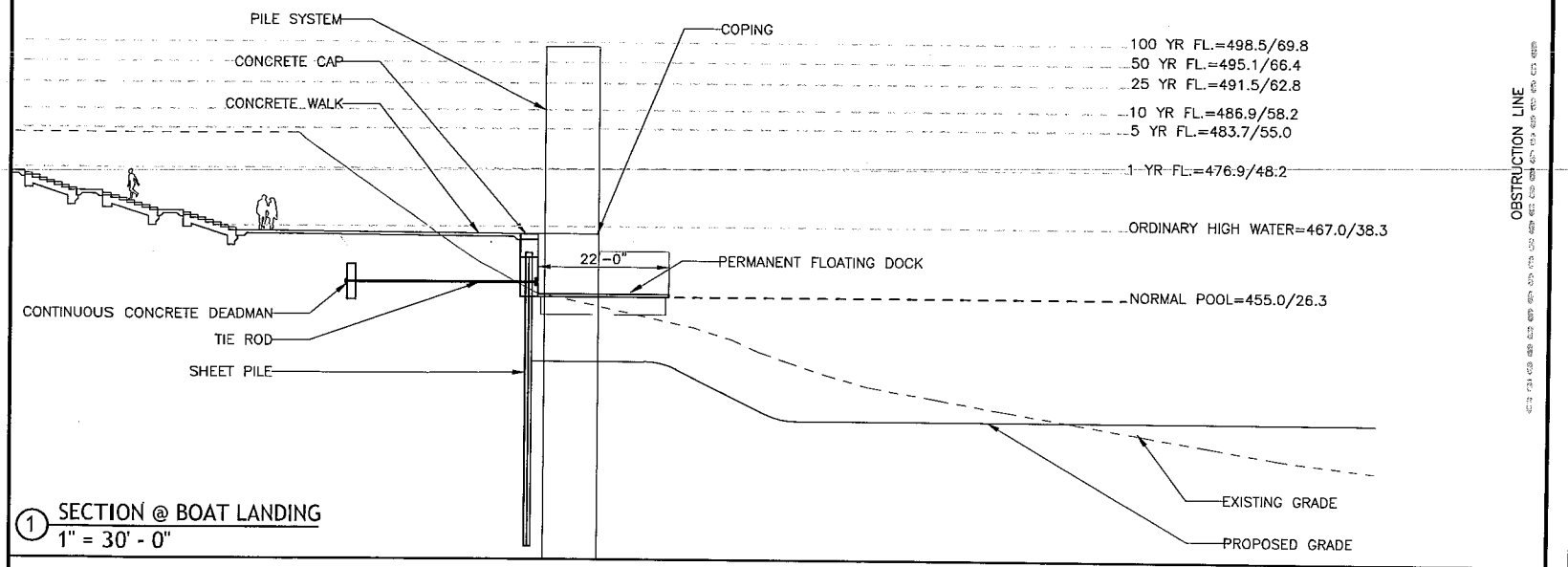

1 SECTION @ BOAT LANDING
1" = 30' - 0"

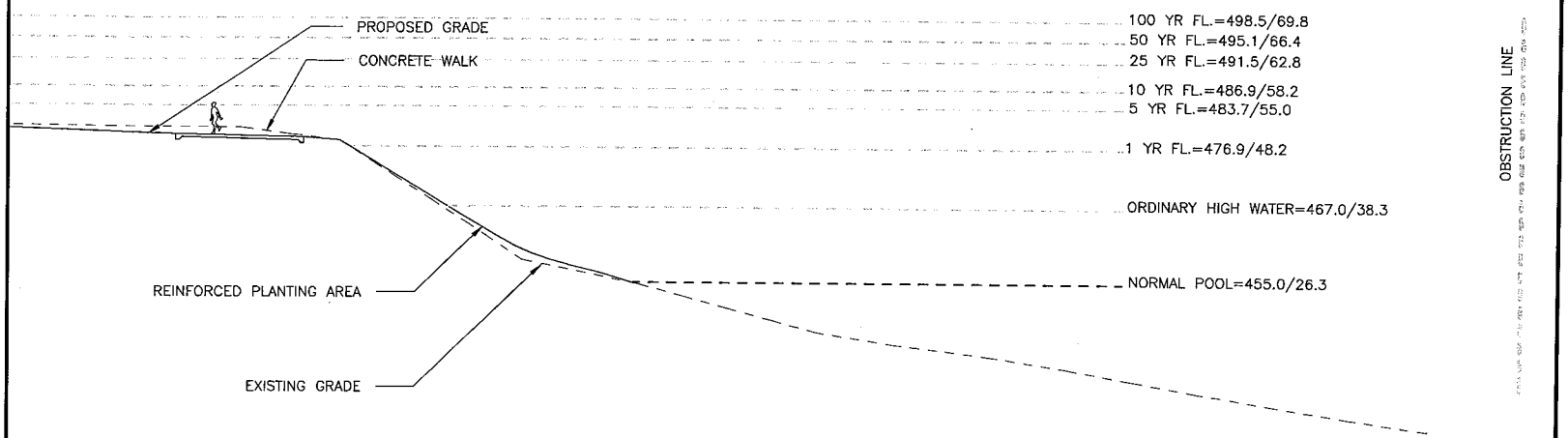

2 SECTION @ WEST BANK
1" = 30' - 0"

SASAKI
64 PLEASANT STREET, WATERTOWN, MA 02472 USA
617 926 3300 617 924 2748 www.sasaki.com

RIVER STATION: 470.1-471.0 (MILE)
PER OHIO RIVER NAVIGATION CHARTS (JUNE 2010)
CAIRO, ILLINOIS TO FOSTER, KENTUCKY
PROVIDED BY THE ARMY CORPS OF ENGINEERS

Description	Date
Application Submission	6/18/2012
Pre-Application Meeting	5/8/2012

DWG ISSUE & REVISION HISTORY

Stamp

Property Owner:
CITY OF CINCINNATI
CINCINNATI PARK BOARD
950 EDEN PARK DRIVE
CINCINNATI, OH 45202
HAMILTON COUNTY
(513) 352-4080

Project Title:
PHYLLIS W. SMALE
RIVERFRONT PARK

Drawing Title:
SITE SECTION

Project No. 14271.19 Scale: 1"=30'
Drawn By: TM, DB
Checked By: TM, ZC
Approved By: MD
Date: 06.18.2012

Drawing No. SC-3