ID # 2012-1029-sew
Map 1 of 5

# Vicinity Map
# Midway South Site

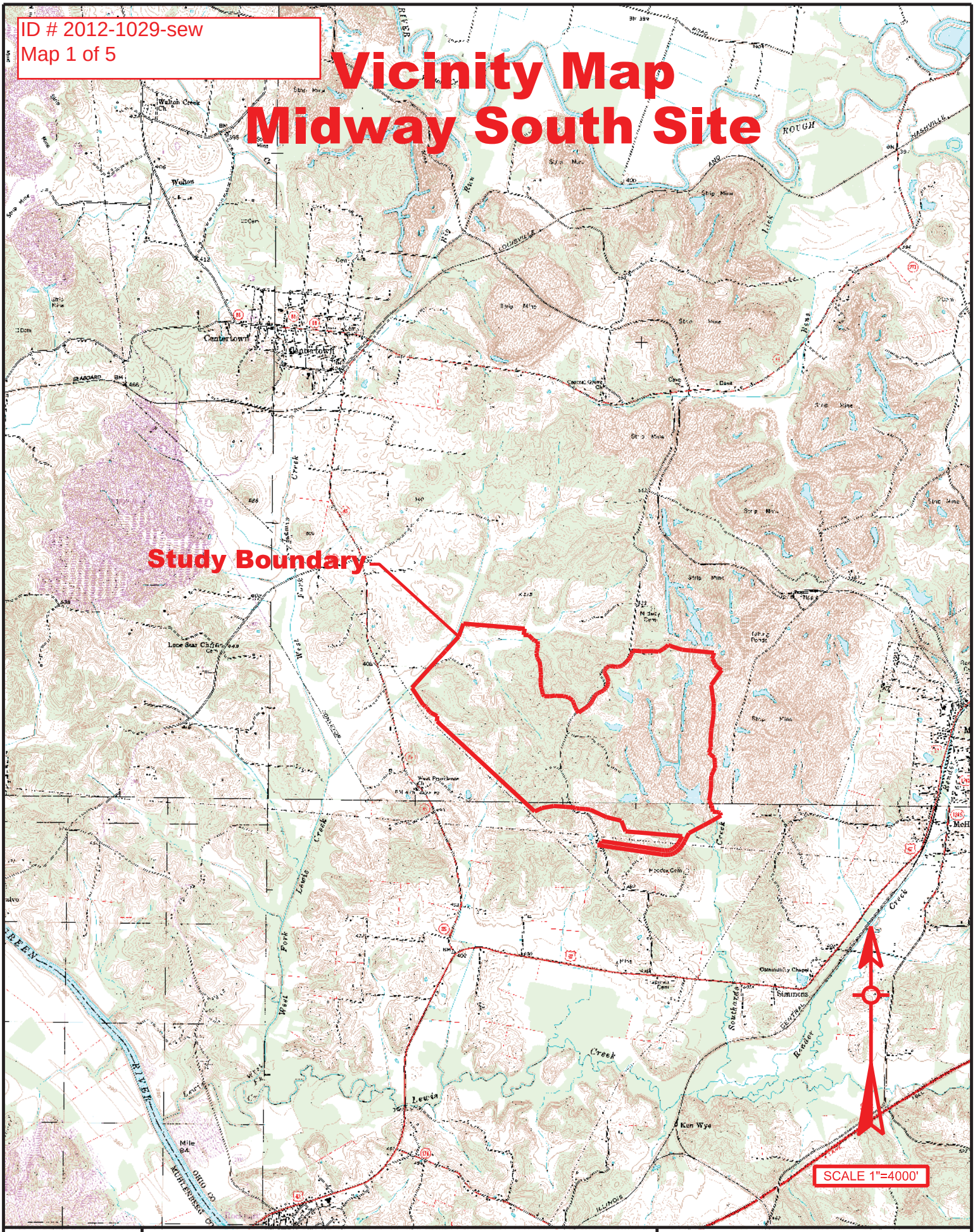


| T.H.E. Engineers, Inc. | PROJECT: MIDWAY SOUTH SITE - JURISDICTIONAL WATERS DELINEATION | | | STREAMS: UT'S OF SOUTHARDS CREEK & LEWIS CREEK | |
|---|---|---|---|---|---|
| | COUNTY: OHIO | STATE: KY | NEAR: CENTERTOWN | ITEM: VICINITY MAP | EXHIBIT 1 |

DATE:

ID # 2012-1029-sew
Map 2 of 5
Impacts Map

# Midway South Streams and Wetlands

SCALE 1"=600'

Study Boundary

Z
Y
E-19
E-17
E-1
CC
P-1
E-2
I-2DS
DD
P-1
II
W
AA
E-18
E-3
I-1
E-4
I-3
EE
I-4
E-5
E-6
I-6
E-8
E-9
E-20
E-7
FF
I-2MS
E-21
E-22
E-10
E-23
E-25
E-11
E-24
E-13
E-27
GG
HH
E-14
I-7
JJ
E-26US
I-5
E-26DS
E-26MS
E-12
BB
E-15
E-28
I-2US
E-16
II

Legend
- Boundary Line
- Ephemeral Stream
- Intermittent Stream
- Perennial Stream
- Wetland Location
- Pond Location
- Assessment Location

| | | | | |
|---|---|---|---|---|
| T.H.E. Engineers, Inc. | PROJECT: MIDWAY SOUTH SITE - JURISDICTIONAL WATERS DELINEATION | | STREAMS: UT'S OF SOUTHARDS CREEK & LEWIS CREEK | |
| | COUNTY: OHIO | STATE: KY | NEAR: CENTERTOWN | ITEM: QUAD | EXHIBIT 3 |

DATE:

ID # 2012-1029-sew
Map 3 of 5
Impacts Map

# Midway South Streams and Wetlands

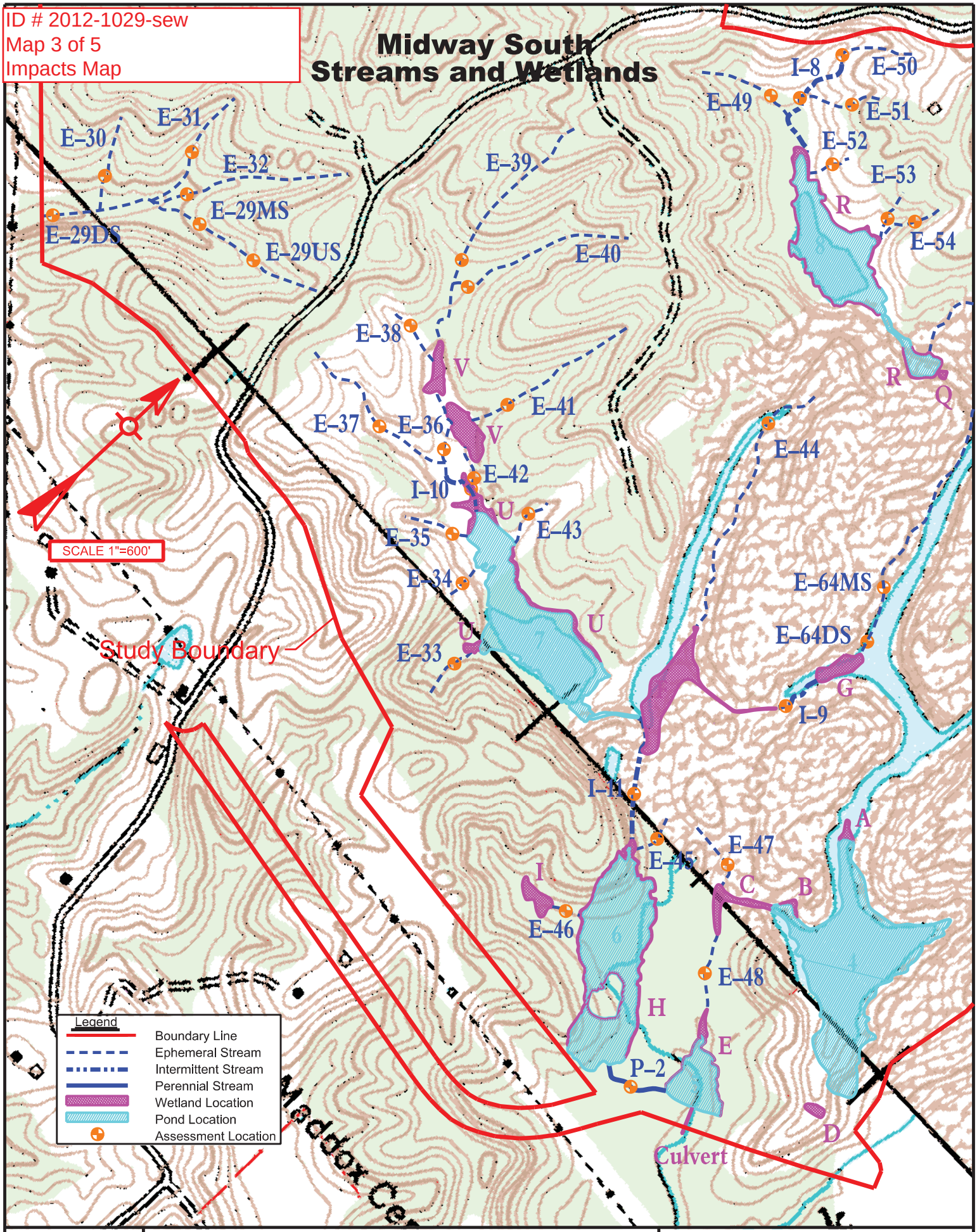


| T.H.E. Engineers, Inc. | PROJECT: MIDWAY SOUTH SITE - JURISDICTIONAL WATERS DELINEATION | | | STREAMS: UT'S OF SOUTHARDS CREEK & LEWIS CREEK | |
|---|---|---|---|---|---|
| | COUNTY: OHIO | STATE: KY | NEAR: CENTERTOWN | ITEM: QUAD | EXHIBIT 4 |

DATE:

ID # 2012-1029-sew
Map 4 of 5
Impacts Map

# Midway South Streams and Wetlands

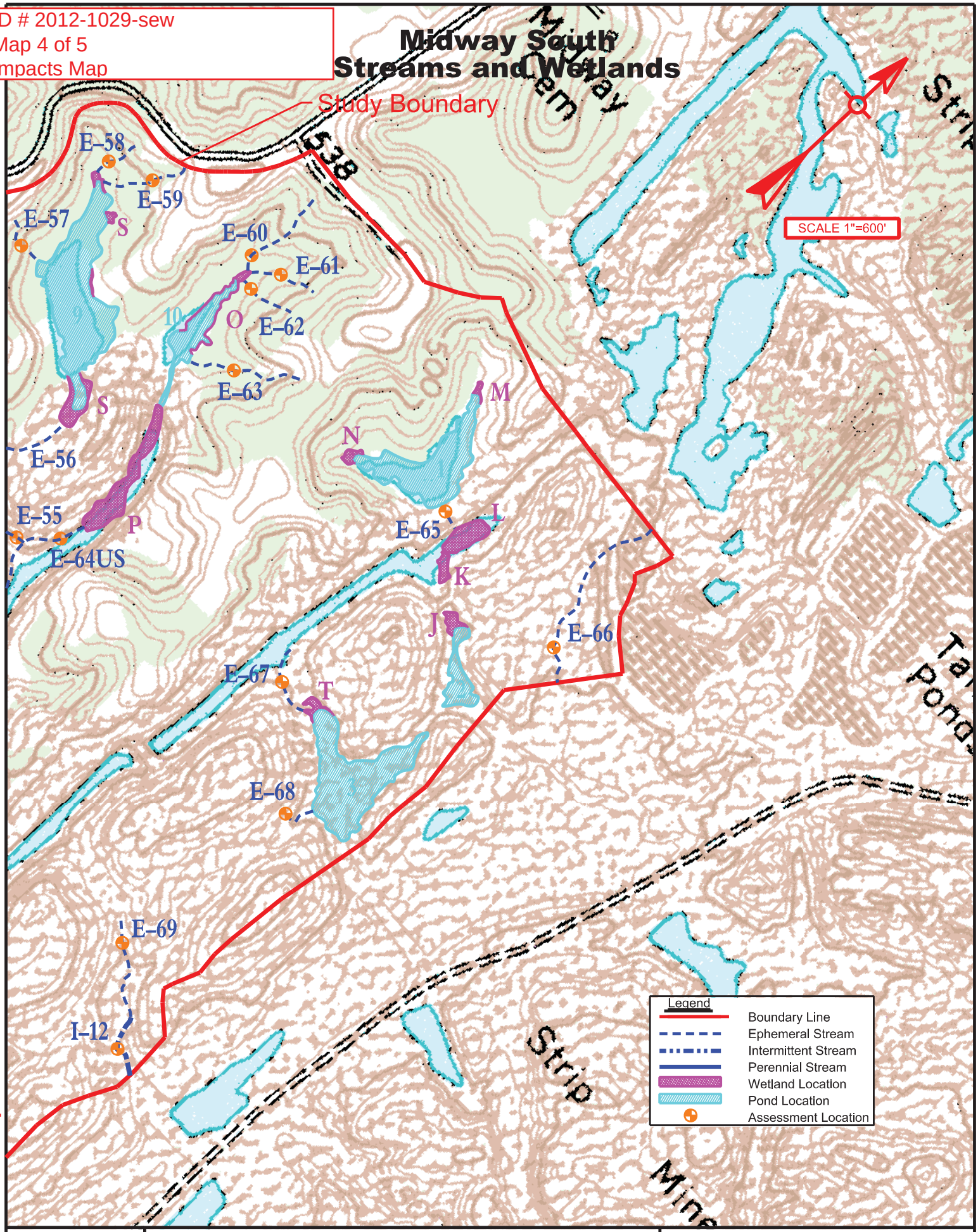


| T.H.E. Engineers, Inc. | PROJECT: MIDWAY SOUTH SITE - JURISDICTIONAL WATERS DELINEATION | | | STREAMS: UT'S OF SOUTHARDS CREEK & LEWIS CREEK | |
|---|---|---|---|---|---|
| | COUNTY: OHIO | STATE: KY | NEAR: CENTERTOWN | ITEM: QUAD | EXHIBIT 5 |

DATE:

ID # 2012-1029-sew
Map 5 of 5

# Midway South
# Proposed Mitigation

SCALE 1"=1500'

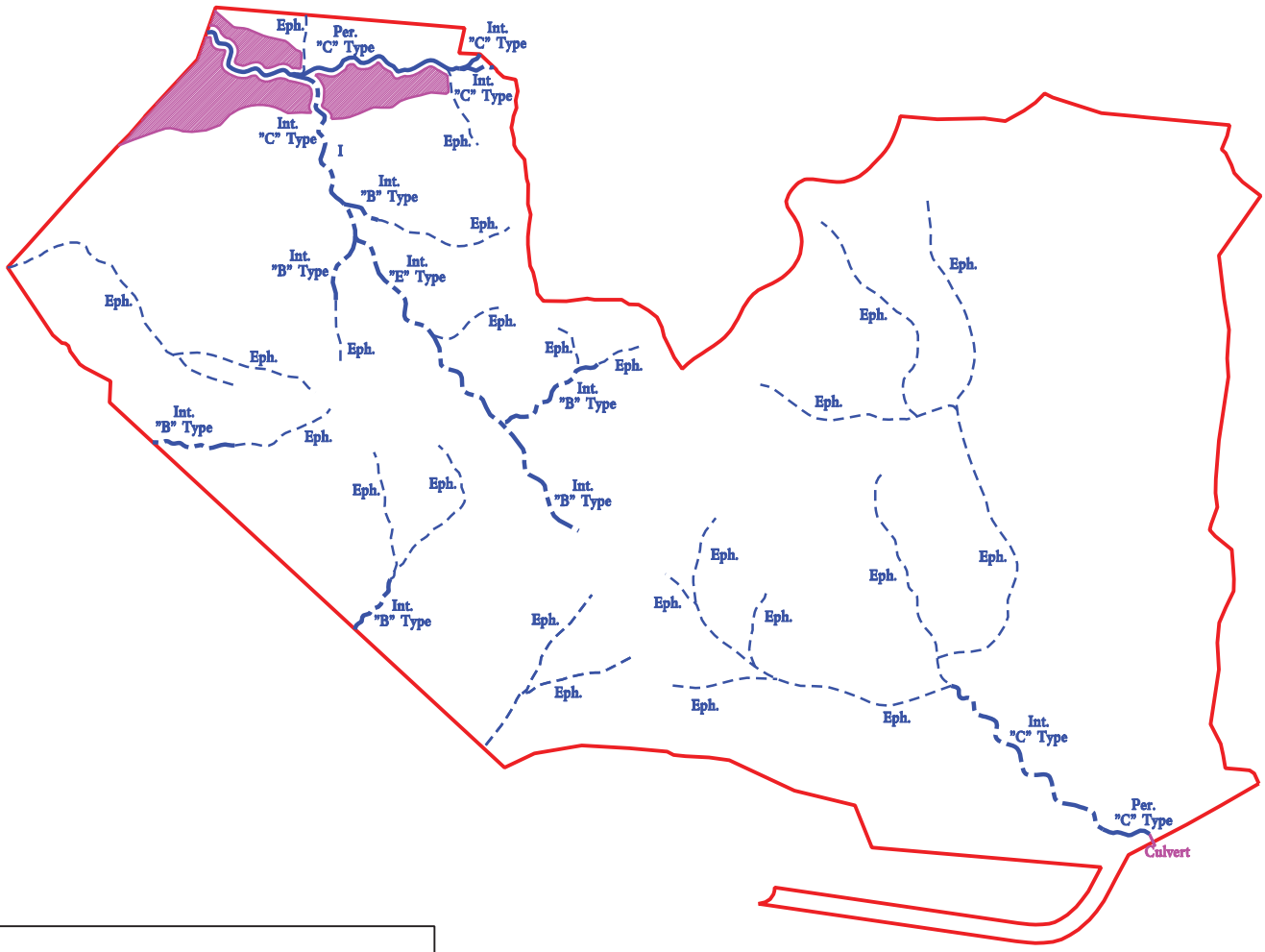


## Proposed Mitigation

| Type | Ratio | Length Proposed |
|---|---|---|
| Perennial | 1:1 | 2818' |
| Intermittent | 1:1 | 9627' |
| Ephemeral Stream | 0.5:1 | 19434' |
| Ephemeral Ponds | 1:1 | 9201' |
| Wetlands | 2:1 | 19.882 Acres All Forested |

**Legend**

- Boundary Line
- Ephemeral Stream ("E" or "B" Type)
- Intermittent Stream
- Perennial Stream
- Wetland Location

| T.H.E. Engineers, Inc. | PROJECT: MIDWAY SOUTH SITE - PROPOSED MITIGATION | | | | |
|---|---|---|---|---|---|
| | COUNTY: OHIO | STATE: KY | NEAR: CENTERTOWN | ITEM: MAP | EXHIBIT |

DATE: