Congressional District: KY 01

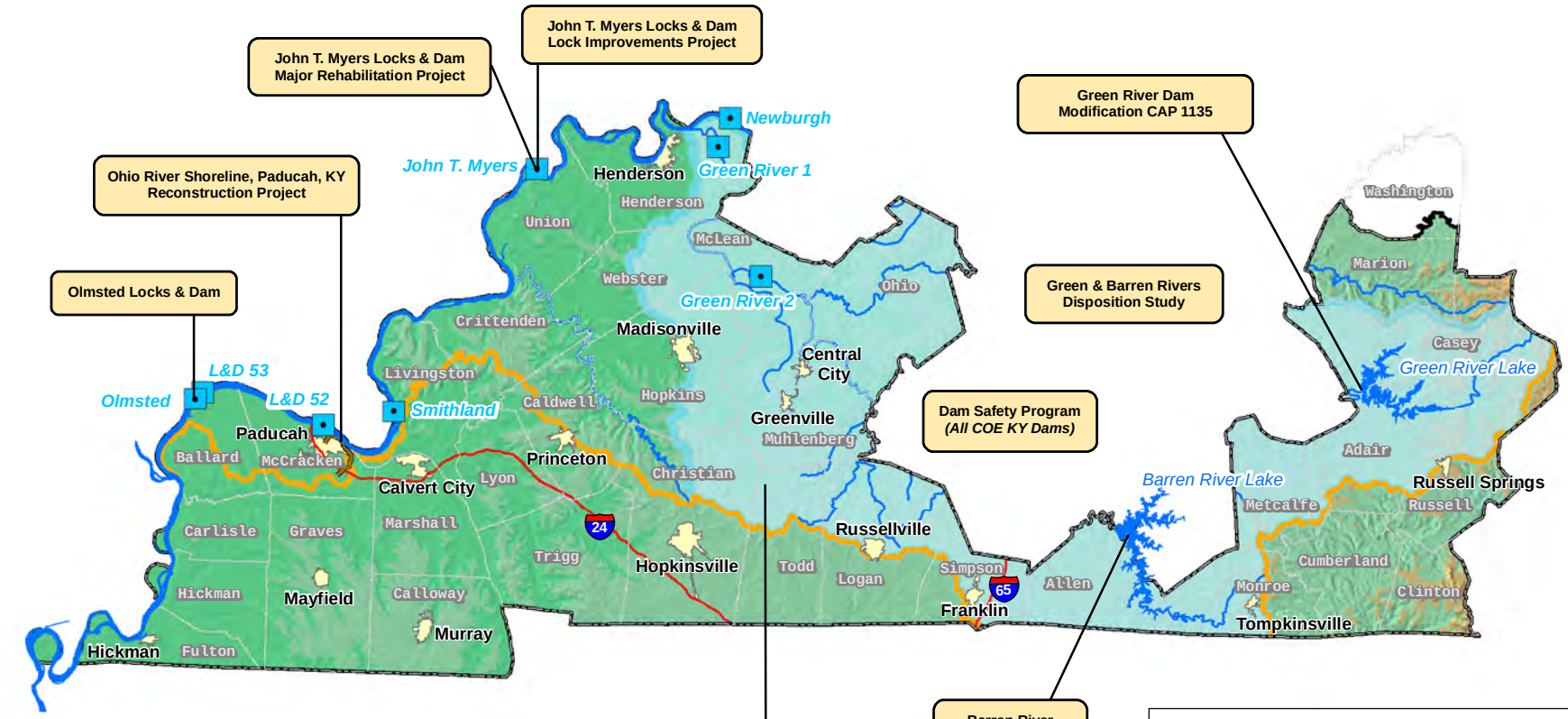

Location Map

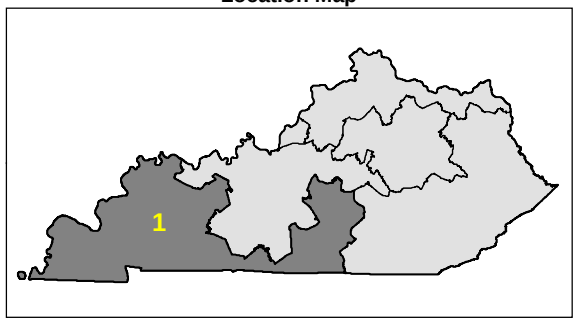

PADUCAH, KY

March 2016

U.S. ARMY CORPS OF ENGINEERS

BUILDING STRONG®

Official Title: Ohio River Shoreline, Paducah, KY (Paducah, KY LFPP) Reconstruction Project

Authorization: Section 5077 of the Water Resources Development Act (WRDA) of 2007, Public Law 110-114; and Section 7002 of the Water Resources Reform and Development Act (WRRDA) 2014

Project Phase: Preconstruction Engineering and Design (PED)

Summarized Financial Data:

Estimated Federal Cost	$13,169,000
Estimated Non-Federal Cost	$7,091,000
Allocation through FY15	$880,400
Balance to Complete[1]	TBD
FY16 President's Budget	$5,500,000
FY16 Allocation	$0
FY17 President's Budget	$0

[1] Cost could potentially increase and are currently under review

Pump Station #2 discharge pipes supported by scaffolding

Project Location: The Paducah, Kentucky Local Flood Protection Project is located in McCracken County, Kentucky, on the left bank of the Ohio River, 934.4 miles below Pittsburgh, Pennsylvania.

Project Description: The project consists of rehabilitation work to the existing floodwall/levee which will involve repair/replacement of aging pumping station equipment, corrugated metal pipes, concrete, and other appurtenant features.

U.S. ARMY CORPS OF ENGINEERS – LOUISVILLE DISTRICT
P.O. Box 59, Louisville, KY 40201-0059
www.lrl.usace.army.mil

Map

Project Status: A design agreement was executed on 14 March 2013; this agreement was a standard design agreement and was initially used in 2013 to allow commencement of design. An amended design agreement, to include the non-Federal Sponsor's work-in-kind contributions, was executed on 9 April 2015. A Memorandum of Understanding (MOU) was executed in September 2015 that will allow the non-Federal sponsor to repair, replace, and/or rehabilitate Pump Station #9. Another MOU is expected to be executed in FY16 that will allow the non-Federal sponsor to repair, replace, and/or rehabilitate Pump Station #2 Funding was included for the FY16 President's Budget but was not appropriated. Funding was also included for the FY17 President's Budget but was not approved as a New Start.

Non-Federal Sponsor: The City of Paducah, Kentucky

Where We Are Now: The Chief's Report was signed on 16 May 2012. A Project Management Plan (PMP) and amended design agreement was coordinated and developed with the non-Federal Sponsor. The first of multiple phases of design is scheduled to be Ready-To-Advertise in May 2016, with a construction award depending upon funding availability.

Issues and Other Information: The Paducah, KY Local Flood Protection Project was removed from the Rehabilitation Inspection Program under Public Law 84-99, in the fall of 2007, because of corroded metal drainage pipes. The City of Paducah risked FEMA decertification of its local flood protection project if it did not soon repair corroded metal pipes that drain normal storm water runoff through the earthen levee and into the river. Failure of those drainage pipes could cause interior flooding or breach the earthen levee, and thus threaten the local population and damage properties. The City completed repair of the pipes and was recertified in the Rehabilitation Inspection Program in January 2010. Section 5077 of WRDA 2007 authorized the project and contained language indicating that the "Secretary shall complete a feasibility report" and, if feasible, "carry out the project at a total cost of $3,000,000." Section 2003 of WRDA 2007 indicates non-Federal interests may receive in-kind credit for costs of planning, design, management, mitigation, construction, and construction services. However, Corps of Engineer's policy requires a Feasibility Study be completed before a Non-Federal Sponsor can receive credit. The Office of the Assistant Secretary of the Army executed an In-Kind Memorandum of Understanding with the City of Paducah on November 17, 2008, which enabled the City to proceed with the repair of the culverts in advance of the completion of the feasibility study and for the City to receive credit towards its cost share requirement if and when the project proceeds to construction.

Emergency work was completed by the Non-Federal Sponsor in July 2014 on pump station Number 2 for $391,356.

The estimated total project cost, as developed as part of the feasibility study, was authorized in WRDDA 2014 for $20,700,000. Estimated project costs have increased since this authorization. A limited Post Authorization Change Report (PACR) is being develop to request additional funding authorization.

Woodward Hollow

Nicked Impeller Blade

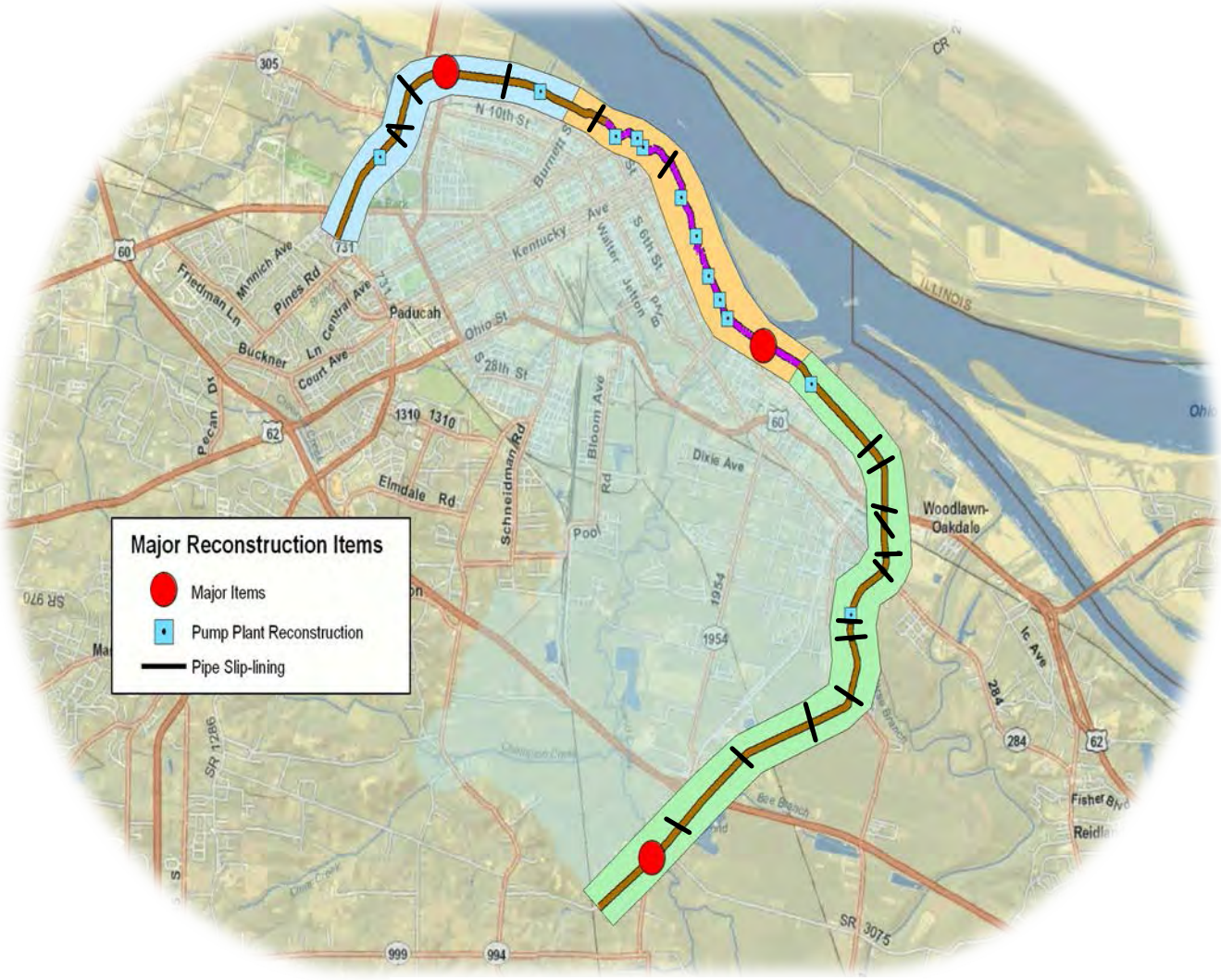

Paducah, KY Project Map

U.S. ARMY CORPS OF ENGINEERS – LOUISVILLE DISTRICT
P.O. Box 59, Louisville, KY 40201-0059
www.lrl.usace.army.mil

Map

Olmsted Locks and Dam Project

February 2016

U.S. ARMY CORPS OF ENGINEERS BUILDING STRONG®

Official Title: Locks and Dam 52 and 53 Replacement Project (Olmsted Locks and Dam), IL and KY

Location: The project is located in Olmsted, IL near Ohio River Mile 964.4.

Purpose: Construct the new Olmsted Locks and Dam to replace Ohio River Locks and Dams 52 & 53. Demolish Locks and Dams 52 & 53 once Olmsted is operational.

Project Description and Background: The project consists of two 110' X 1200' locks adjacent to the Illinois bank, and a dam comprised of five tainter gates, 1400' of boat-operated wickets and a fixed weir. The proposed replacement structure will eliminate Ohio River Locks & Dams 52 & 53. Locks & Dams 52 & 53 were completed in 1929 and the temporary 1,200' long lock chambers were added in 1969 at Locks & Dam 52 and 1979 at Locks & Dam 53. The antiquated design and age of these structures make it impossible to meet current traffic demands without significant delays. The existing structures have deteriorated structurally and are overstressed during normal operating conditions. The temporary locks at Locks & Dam 52 & 53 have significantly passed their 15-year design life.

This strategic reach of the Ohio River provides a connection between the Mississippi River, Tennessee River and Cumberland River. More tonnage passes this point than any other place in America's inland navigation system. In 2011, 91 million tons (Locks & Dam 52), traversed this portion of the Ohio River. 25% of all coal shipped on the inland waterways transits Locks & Dam 52, destined for many of the 50 power plants located on the Ohio River System or the 17 power plants located in eight states on the Upper or Lower Mississippi River.

Project Status: The two 110' X 1200' locks and approach walls are complete. The fixed weir on the Kentucky bank is complete. As of 01 February 2016, all eighteen dam tainter gate shells are set and tainter gate #1 and #2 are erected. In the navigable pass section, eight of twelve paving blocks, the right boat abutment, and six of twelve navigable pass shells have been set in the river. Foundation pile driving operations for the navigable pass are underway. Current schedule is to be dam operational in October 2018 and project complete in March 2022.

Summarized Financial Data

2012 PACR	$3,099,000,000
2014 Total Estimated Project Cost (NWW certified)	$3,098,573,000
Estimated Federal Cost	$2,047,852,000
Estimated Inland Waterways Trust Fund Cost	$1,050,721,000
Allocation thru FY16 including ARRA allocation thru 30 Sept 15	$2,227,402,000
FY 16 Budget/Capability	$180,000,000/$268,000,000
FY 17 Budget	$225,000,000
Benefit to Cost Ratio (at 7%)	3.4
Non-Federal Sponsor	N/A

The Olmsted Locks & Dam project was authorized by Section 3(a)(6) of the Water Resources Development Act (WRDA) of 1988. The project authorization was increased on 17 October 2013 as part of a Continuing Appropriations Act, 2014 for $2,918,000,000. The project was cost shared 50/50 with the Inland Waterways Trust Fund (IWTF) through FY2013. The FY2014 Omnibus Appropriation Act changed the split of IWTF and federal cost share to 25/75 for FY2014 only. Water Resources Reform and Development Act of 2014 changed the IWTF and federal cost share to 15/85 beginning 1 October 2014.

U.S. ARMY CORPS OF ENGINEERS – LOUISVILLE DISTRICT
P.O. Box 59, Louisville, KY 40201-0059
www.lrl.usace.army.mil

Map

As of 01 February 2016, $2,123,787,491 has been expended on the project. The annual average benefits from the Olmsted project are approximately $640M.

Upcoming Actions: The Government and navigation industry stakeholders are exposed to significant increased economic risk given the failing condition of Locks & Dams 52 & 53. Accordingly, efficient completion of the Olmsted project construction is the only sustainable mitigation measure available. Continued capability funding is required to meet a dam operational date of October 2018. Without annual capability level funding in place, the dam operational date will likely slip one or more years reverting to the less than optimum operational timeframe of September 2020 contemplated in the PACR forgoing approximately $1.28B in benefits.



Tainter Gates #1 and #2

DAM SAFETY, KENTUCKY

February 2016

U.S. ARMY CORPS OF ENGINEERS **BUILDING STRONG®**

Official Title: Corps of Engineers Dam Safety Program; Kentucky Dams - Dam Safety Portfolio Risk Management

Project Phase: Routine Dam Safety Inspection and Assessment / Risk Studies

Summarized Financial Data: The Dam Safety Risk Studies are part of a national program with funds distributed by the Corps of Engineers (COE) Headquarters Dam Safety Office on a priority basis

Project Location: Barren Lake Dam, Buckhorn Lake Dam, Carr Creek Lake Dam, Cave Run Lake Dam, Green River Lake Dam, Nolin Lake Dam, Rough River Lake Dam, and Taylorsville Lake Dam (See next pages for site specific information)

Non-Federal Sponsor: N/A

Study and Program Information: During normal operations, these dams are routinely inspected daily, weekly, and monthly by COE operations staff and annually by Louisville District dam safety staff. The dam also receives a comprehensive inspection every five years by a multi-discipline team of Louisville District engineers.

The COE has instituted a “risk informed” dam safety program. The initial step was conducting a Screening Portfolio Risk Assessment (SPRA). A team of engineers conducted a screening level review of the dam’s construction, performance history, and instrumentation to evaluate current dam behavior, as well as economic consequences and the population at risk of potential dam failure. After the initial screening, the risk is re-evaluated every ten years as part of a routine Periodic Assessment (PA) in conjunction with the 5 year comprehensive site inspection. The findings are reviewed by the Dam Senior Oversight Group (DSOG) and a Dam Safety Action Classification (DSAC) rating is assigned based upon confirmed or unconfirmed dam safety issues and the combination of life or economic consequences should failure occur. The DSAC ratings are used to prioritize further study to confirm the proposed dam safety issues. If the DSAC rating is 1 through 3, an Interim Risk Reduction Measures (IRRM) Plan is established while further investigations are conducted and/or remedial actions are implemented as necessary.

The first study phase is an Issue Evaluation Study (IES) which confirms the dam safety issue. Should more information be necessary to confirm the issues, an IES Phase 2 study may be undertaken to gather the necessary data to reduce the uncertainty. The results of these studies are presented to the COE Risk Management Center (RMC) and the DSOG. The results may indicate the need to progress to the next phase of study or reduce the DSAC rating for the dam. If the case is made that the dam is in need of remedial construction then the project moves to the Dam Safety Modification Report (DSMR). The DSMR report analyzes potential remedial construction elements to determine the best “fix” to reduce the overall project risk. These studies and remedial construction are prioritized based upon the relative risk estimates at each stage to best make use of the available funding and resources.

U.S. ARMY CORPS OF ENGINEERS – LOUISVILLE DISTRICT
P.O. Box 59, Louisville, KY 40201-0059
www.lrl.usace.army.mil

Map

Project Location: Barren Lake Dam, KY

Project Status:

* SPRA (Screening for Portfolio Risk Analysis): 2007
* DSAC (Dam Safety Action Classification) Rating: Class 3
* IRRMP (Interim Risk Reduction Measures Plan): Completed 6 April 2009
* IES (Issue Evaluation Study): In the queue for study. The IES Report will address concerns with unacceptable foundation conditions and associated seepage in order to remove uncertainty and lower project risk. This will determine if the work needs to continue to complete a full Dam Safety Modification Report (DSMR).

Where We Are Now: Routine O&M surveillance and monitoring program.

Project Location: Buckhorn Lake Dam, KY

Project Status:

* SPRA (Screening for Portfolio Risk Analysis): 2008
* DSAC (Dam Safety Action Classification) Rating: Class 3
* IRRMP (Interim Risk Reduction Measures Plan): Completed 15 April 2009
* IES (Issue Evaluation Study): In the queue for study. The IES Report will address concerns with unacceptable foundation conditions and associated seepage in order to remove uncertainty and lower project risk. This will determine if the work needs to continue to complete a full Dam Safety Modification Report (DSMR).

Where We Are Now: Routine O&M surveillance and monitoring program.

Project Location: Carr Creek Lake Dam, KY

Project Status:

* SPRA (Screening for Portfolio Risk Analysis): 2008
* DSAC (Dam Safety Action Classification) Rating: Class 4
* IRRMP (Interim Risk Reduction Measures Plan): N/A since it is DSAC 4
* IES (Issue Evaluation Study): Not required since it is a DSAC 4

Where We Are Now: Routine O&M surveillance and monitoring program.

Project Location: Cave Run Lake Dam, KY

Project Status:

* SPRA (Screening for Portfolio Risk Analysis): 2009
* DSAC (Dam Safety Action Classification) Rating: Class 3
* IRRMP (Interim Risk Reduction Measures Plan): Completed 27 July 2010
* IES (Issue Evaluation Study): In the queue for study. The IES Report will address concerns with unacceptable foundation conditions and associated seepage in order to remove uncertainty and lower project risk. This will determine if the work needs to continue to complete a full Dam Safety Modification Report (DSMR).

Where We Are Now: Routine O&M surveillance and monitoring program.

Project Location: Green River Lake Dam, KY

Project Status:

* SPRA (Screening for Portfolio Risk Analysis): 2006
* DSAC (Dam Safety Action Classification) Rating: Class 3
* IRRMP (Interim Risk Reduction Measures Plan): Completed 9 April 2008
* The findings of the Phase 2 Issue Evaluation Study (IES) risk analysis were presented to the Risk Management Center (RMC) in November 2011 and to the Dam Senior Oversight Group (DSOG) in February 2012. The RMC and DSOG agreed with the report recommendation that the project be reclassified to a DSAC 3 based on the results of the risk analysis. Other recommendations were to install additional instrumentation on the right abutment of dike and to update the current IRRMs.

Where We Are Now: Remedial construction is not warranted at this time and the dam was re-classified to a DSAC 3. This structure has been reprioritized in the risk study queue.

Project Location: Nolin Lake Dam, KY

Project Status:

* SPRA (Screening for Portfolio Risk Analysis): 2006
* DSAC (Dam Safety Action Classification) Rating: Class 3
* IRRMP (Interim Risk Reduction Measures Plan): Completed 8 April 2008
* The findings of the Phase 2 Issue Evaluation Study (IES) risk analysis were presented to the Risk Management Center (RMC) in November 2011 and to the Dam Senior Oversight Group (DSOG) in February 2012. The RMC and DSOG agreed with the report recommendation that the project be reclassified to a DSAC 3 based on the results of the risk analysis. Other recommendations were to install additional instrumentation in right and left abutments, and to update the current IRRMs.

Where We Are Now: Remedial construction is not warranted at this time and the dam was re-classified to a DSAC 3. This structure has been reprioritized in the risk study queue.

Project Location: Rough River Lake Dam, KY (See detailed Fact Sheet for additional information)

Project Status:
* DSAC (Dam Safety Action Classification) Rating: Class 2
* IRRMP (Interim Risk Reduction Measures Plan): Completed 15 April 2008
* A Dam Safety Modification Report (DSMR) was completed in July 2012. The DSMR addressed unacceptable foundation conditions and associated seepage and identified a need for major rehabilitation in order to remove uncertainty and lower project risk.
* There is no emergency or imminent threat. However, failure of this dam from seepage/piping would result in catastrophic effects downstream including loss of life and significant economic losses.

Where We Are Now?
FY 2014: The first construction contract (Phase 1A) was awarded in March 2014 and completed in September 2015. This contract relocated KY State Hwy 79, which crosses the dam, to the upper slope of the dam.
FY 2015: The second construction contract (Phase 1B) was awarded in May 2015 and consists of exploratory drilling and grouting.
FY 2016: Construction work continues with exploratory drilling and grouting with a scheduled completion date of June 2016. Depending on the results of the grouting, a decision will be made on whether to construct a full depth concrete cutoff wall.

U.S. ARMY CORPS OF ENGINEERS – LOUISVILLE DISTRICT
P.O. Box 59, Louisville, KY 40201-0059
www.lrl.usace.army.mil

Map

Project Location: Taylorsville Lake Dam, KY

Project Status:

* SPRA (Screening for Portfolio Risk Analysis): 2009
* DSAC (Dam Safety Action Classification) Rating: Class 4
* IRRMP (Interim Risk Reduction Measures Plan): N/A since it is DSAC 4
* IES (Issue Evaluation Study): Not required since it is a DSAC 4

Where We Are Now: Routine O&M surveillance and monitoring program.

J. T. MYERS MAJOR REHAB

March 2016

U.S. ARMY CORPS OF ENGINEERS BUILDING STRONG®

Official Title: John T. Myers Locks and Dam Major Rehabilitation Project

Authorization: Section 6 of the Rivers and Harbors Act, approved 3 March 1909

Project Phase: Feasibility

Summarized Financial Data:

Estimated Federal Cost	$11,300,000
Estimated Non-Federal Cost	$0
Total Estimated Project Cost	$11,300,000
Allocation thru FY15	$0
Balance to Complete	$0
FY16 Allocation	$0
FY17 President's Budget	$0

Project Location: John T. Myers Locks and Dam are located at Ohio River Mile 846.0, about 3 miles below Uniontown, KY.

Project Description: The John T. Myers navigation facility consists of a 1200-foot long main lock chamber, a 600-foot auxiliary lock, a high lift dam with 10 tainter gates, and a fixed weir section. In the 1990's the gated-dam was observed to have sustained significant structural damage with repair costs potentially exceeding the current inland waterways navigation major rehabilitation threshold.

A Major Rehab Evaluation study was initiated in 2001. Engineering risk analysis of the observed erosion of the large holes in the reinforced concrete stilling basin, piers, and baffle blocks within several gate bays of the dam determined a high probability of failure by 2020. Failure of a stilling basin could result in loss of the navigation pool which, during low river stages, would cease commercial traffic, disrupt municipal and industrial water intakes, and cause potential damage to marinas and fleeting facilities. This was a major finding in the report and a large part of the proposed Major Rehab scope of work. A draft report was completed in 2005. Comments from USACE HQ required additional analysis.

U.S. ARMY CORPS OF ENGINEERS – LOUISVILLE DISTRICT
P.O. Box 59, Louisville, KY 40201-0059
www.lrl.usace.army.mil

Map

In 2014 the condition of the stilling basin erosion and other components of the J.T. Myers Dam were reassessed. The economic analysis and risk and reliability engineering analyses of the required repairs were updated. Observed stilling basin scour has not progressed in the last 10 years. Accordingly the probability of failure for this significant part of the major rehab scope is low and does not economically justify the cost of repairs to the dam using a dewatering box.

Other areas of concern include seizing of hinged-brackets that attach hoisting cables to the tainter gates and major maintenance needs for operating machinery and associated electrical service and controls still exist. As determined by risk and reliability analyses, various structural, mechanical and electrical components of the navigation dam will be repaired or replaced based on the maintenance priorities of the Ohio River navigation system.

Project Status: The Corps of Engineers Louisville District conducted a Major Rehabilitation Evaluation project in accordance with Appendix E of ER 1105-2-100. The Project Delivery Team (PDT) has verified that the preliminary repair costs of various required repair items that meet risk and economic viability considerations totals less than the $20 Million cost thresholds to be included in the Corps Major Rehab program. Operation and Maintenance (O&M) funds are being used to complete the report and the associated reviews.

Non-Federal Sponsor: As a Major Rehab project the cost would be cost-shared 50/50 with the Inland Waterways Trust Fund (IWTF). As major maintenance items future actions will be 100% federal funded under O&M program funds.

Where We Are Now: The PDT will complete a Major Maintenance Report which will consolidate and summarize project findings. The completed report will be provided in March 2016 to the Louisville District Operations Division for their use in preparing future maintenance O&M funded work packages.

Issues and Other Information: A Value Engineering workshop was held in November 2015 that identified the potential scope for capital investments over the next 15 years.

J. T. MYERS LOCK EXTENSION

March 2016

U.S. ARMY CORPS OF ENGINEERS **BUILDING STRONG®**

Official Title: John T. Myers Lock and Dam, Indiana and Kentucky

Authorization: Water Resources Development Act (WRDA) 2000, Public Law 106-541

Project Phase: Construction

Summarized Financial Data:

Estimated Federal Cost	$226,561,000
Estimated Non-Federal Cost	$216,239,000
Total Estimated Project Cost	$442,800,000
Allocation thru FY15 1/	$19,456,946
Balance to Complete	$423,343,054
FY 16 President's Budget	$0
FY 16 Allocation	TBD
FY 17 Present's Budget	TBD

1/ Includes funds ($10,110,000) provided by the American Recovery and Reinvestment Act of 2009 (ARRA), Public Law 111-5, which are not cost shared with IWTF appropriations.

Project Location: The project is located on the right bank of the Ohio River at river mile 846.0, approximately 3.5 miles downstream of Uniontown, Kentucky, with the lock chambers towards the Indiana shore.

Project Description: The John T. Myers Lock Extension Project will extend the existing 600-foot long auxiliary lock chamber to a 1,200-foot long lock chamber. This effort will give the navigation facility twin 1,200-foot locks for inland navigation tow traffic. This additional lock capacity will enable the facility, in operation since 1969, to manage tow traffic during planned and unscheduled main lock closures without significant delays to inland navigation. Many contracts are required to design and construct the project. Preconstruction, Engineering and Design (PED) efforts since 2000 have included hydraulic model studies and engineering analysis and foundation explorations towards preparation of project plans and specifications.

In September 2004, the Corps awarded the first site preparation contract for construction of an Operations Support Facility. Those construction activities were completed in late 2005. The remaining site preparation contracts will include: a) excavation of the river bank to widen the upper lock approach; b) construction of a Resident Engineer's building; c) miter gate storage area, with spare gate; and d) implementation of aquatic mitigation. Based upon physical modeling, it is necessary to widen the upper approach area for downbound entry of commercial towing vessels into the extended auxiliary lock chamber. The spare miter gate will allow the Corps to expedite both scheduled maintenance activities and emergency repairs to the existing lock miter gates. Environmental mitigation will involve installation of a series of in-water features, over three consecutive summer and fall low water seasons, to enhance aquatic habitat in the nearby vicinity of the project. Upon receipt of additional funding the Corps would proceed towards award of the remaining contracts. The Corps plans to award two contracts to construct the lock extension and its new approach walls.

U.S. ARMY CORPS OF ENGINEERS – LOUISVILLE DISTRICT
P.O. Box 59, Louisville, KY 40201-0059
www.lrl.usace.army.mil

Map

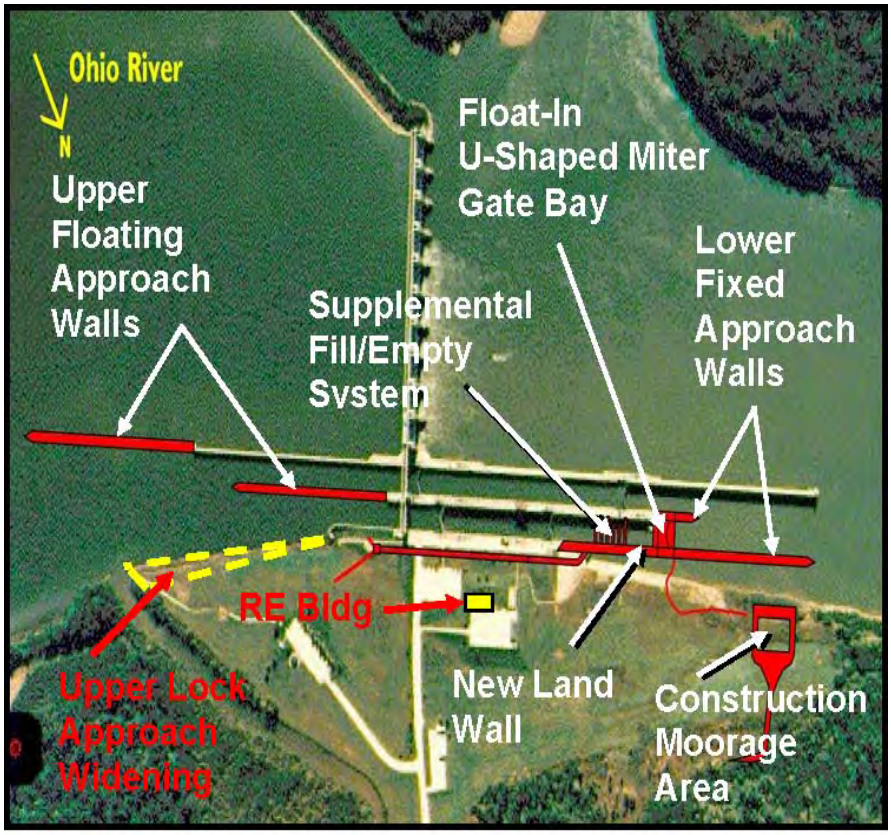

Project Status: The Corps of Engineers has suspended design of the project until receipt of additional funds. The American Recovery and Reinvestment Act of 2009 provided the Corps of Engineers with funding to award the contracts for construction of the upper lock approach widening and Resident Engineer's building. The approach widening contract was awarded on December 17, 2009 and was substantially complete in July 2012. The Resident Engineer's Building was awarded on March 31, 2010, and was substantially complete in December 2011.

The construction of the remaining work will be accomplished by award of both fully and incrementally-funded contracts. The schedule will be developed upon receipt of additional funds.

Award FY	Contract Funding	Description of Contract Work
2010	Fully Funded	Upper Bank site prep and Access Road (ARRA-funded)
2010	Fully Funded	Construction of Resident Engineer's building (ARRA-funded)
TBD	Fully Funded	Spare miter gate and storage area
TBD	Fully Funded	Aquatic mitigation
TBD	Incremental	Construction of lock extension
TBD	Incremental	Construction of lock approach walls

Non-Federal Sponsor: The project is cost shared 50/50 with the Inland Waterways Trust Fund.

Where We Are Now: Awaiting funds to continue design and construction of the lock extension project.

Issues and Other Information: The John T. Myers project passes the highest tonnage of all the Ohio River high lift locks with a 600-foot auxiliary chamber. Currently, approximately 73 million tons of commodities were shipped through the J. T. Myers locks in 2010. The project authorization was a product of the Ohio River Mainstem Systems Study, which used a regional systems approach to address the investments needed to provide an efficient navigation system on the Ohio River mainstem through 2060. This project represents a reinvestment in the river transportation infrastructure.

Green River Watershed, KY

March 2016

U.S. ARMY CORPS OF ENGINEERS **BUILDING STRONG®**

Official Title: Green River Section 729 Watershed Assessment

Authorization: This study is authorized by Section 729 of the Water Resources Development Act (WRDA) 1986, as amended by WRDA 2000.

Project Phase: Final Watershed Assessment

Summarized Financial Data:

Estimated Federal Cost	$220,000
Estimated Non-Federal Cost	$40,000
Total Estimated Project Cost	$260,000
Allocation thru FY15	$220,000
FY16 President's Budget	$0
FY16 Allocation	$0
FY17 President's Budget	$0
Balance to Complete	$0

Project Location: The Green River Watershed, with a drainage area of 9,230 square miles, is located in west-central Kentucky with a small portion in north-central Tennessee. The Green River is one of the most significant freshwater aquatic ecosystems in North America.

Project Description: The District prepared a Section 729 Initial Watershed Assessment (IWA) for the Green River Watershed in 2011. The conclusion of the IWA recommended the development of a Final Watershed Assessment (FWA) for the Green River Watershed. In 2012, LRL executed a cost share agreement with The Nature Conservancy to complete the FWA. The FWA documents the problems identified by stakeholders within the watershed, including existing conditions, possible causes and potential solutions which may be implemented by local decision makers, watershed groups, state resource agencies and federal agencies. Utilization of this FWA should inform comprehensive action for managing land and water resources within the watershed via a holistic process which reflects the interdependency of land owners and water users, competing demands on water resources and the desires of the stakeholders.

Project Status: Active.

Non-Federal Sponsor: The Kentucky Chapter of The Nature Conservancy is the Non-Federal Sponsor for the cost shared phase of the Watershed Assessment.

Where We Are Now: The Final Watershed Assessment was approved by USACE HQS in October 2015 and is currently under review by OASA (CW) office.

Issues and Other Information: None.

U.S. ARMY CORPS OF ENGINEERS – LOUISVILLE DISTRICT
P.O. Box 59, Louisville, KY 40201-0059
www.lrl.usace.army.mil

Map

Green River Dam Modification, KY

March 2016

U.S. ARMY CORPS OF ENGINEERS **BUILDING STRONG®**

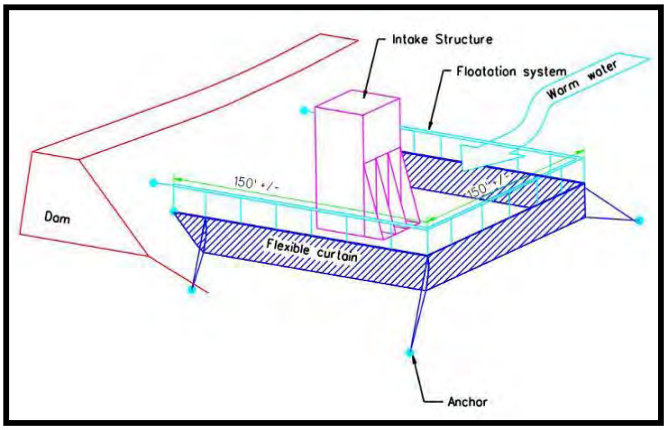

Official Title: Green River Lake Dam Outlet Modification Study

Authorization: Section 1135 of the Water Resources Development Act of 1986 (P.L. 99-662), as amended

Project Phase: Design & Implementation

Summarized Financial Data

Estimated Federal Cost	$1,034,810
Estimated Non-Federal Cost	$344,937
Total Estimated Project Cost	$1,379,747
Allocation thru FY15	$125,000
FY16 President's Budget	$0
FY16 Allocation	$70,000
FY17 President's Budget	$0
Balance to Complete	$964,810

Project Description: The upper Green River is rated the fourth highest stream in aquatic biodiversity in the United States. The most critical stretch is about 114 stream miles long between Lock and Dam 6 in Mammoth Cave National Park on the lower end and Green River Lake Dam on the upper end. The continued enhancement and preservation of this critical stretch of the Green River is a high priority for conservation professionals. The proposed project includes the modification of the Green River Lake Dam with the installation of a flexible curtain as a submerged weir. This modification would allow for the Corps of Engineers to meet temperature targets for water releases from Green River Lake 80 to 90% of the year, which will benefit reproduction of aquatic species downstream of Green River Lake.

Project Location: The Green River Lake Dam is located in Taylor County, Kentucky approximately 10 miles from the City of Campbellsville.

Project Status: Active

Non-Federal Sponsor: TBD

Where We Are Now: The feasibility report was approved in September 2015. USACE is currently identifying non-federal sponsors to execute a Project Partnership Agreement and initiate the design phase of the project.

Issues and Other Information: None

U.S. ARMY CORPS OF ENGINEERS – LOUISVILLE DISTRICT
P.O. Box 59, Louisville, KY 40201-0059
www.lrl.usace.army.mil

Map

GREEN & BARREN RIVERS DISPOSITION

March 2016

U.S. ARMY CORPS OF ENGINEERS **BUILDING STRONG®**

Official Title: Green & Barren Rivers, KY Locks and Dams Disposition Study

Authorization: Section 216 of the Flood Control Act of 1970 (P.L. 91-611)

Project Phase: Feasibility Study

Summarized Financial Data:

Estimated Federal Cost	$338,000
Estimated Non-Federal Cost	$0
Total Estimated Project Cost	$338,000
Allocation through FY15	$338,000
FY16 President's Budget	$0
FY16 Allocation	$0
FY17 President's Budget	$0
Balance to Complete	$0

The Feasibility phase is complete. Upon receipt of funding, the Preconstruction, Engineering and Design phase of the project will be initiated.

Project Location: The Green River enters the Ohio River just upstream of Henderson, Kentucky. Major tributaries include the Barren River, Rough River, and the Nolin River. The area specifically involved in the study is the Green River between Lock and Dam 3 at River Mile 108.5 upstream to the furthest extent of the pool above Lock and Dam 6 at River Mile 181.7, and the Barren River from its confluence with the Green River upstream to the furthest extent of the pool above Lock and Dam 1, at River Mile 15.0.

Project Description: Green River Locks and Dams 3 through 6 and Barren River Lock and Dam 1 were authorized by Congress for navigation, but are no longer in use. The facilities and the pools are no longer operated for navigation purposes; however, USACE still has administrative accountability of the properties, and periodically inspects the facilities. The study provided recommendations regarding the deauthorization and disposition of the facilities and reassessed the condition and safety of the structures. The recommended plan is to deauthorize commercial navigation at Green River Locks and Dams 3, 4, 5 and 6 and Barren River Lock and Dam 1. Following deauthorization, a logical next step would be to seek disposal of these properties and facilities through the established USACE and GSA procedures as outlined in the Federal Property and Administrative Services Act of 1949 and Army regulations.

Project Status: Active

.

Non-Federal Sponsor: N/A

Where We Are Now: The Chief of Engineer's report was signed in April 2015 and the 120 day review by the ASA(CW) was completed in June 2015. Currently, the Chief of Engineers report package is under review by OMB.

Issues and Other Information: None

U.S. ARMY CORPS OF ENGINEERS – LOUISVILLE DISTRICT
P.O. Box 59, Louisville, KY 40201-0059
www.lrl.usace.army.mil

Map

Barren River Lake, KY Water Supply

March 2016

U.S. ARMY CORPS OF ENGINEERS **BUILDING STRONG®**

Official Title: Barren River Lake, KY Water Supply Reallocation Investigation

Authorization: Section 216, 1970 Flood Control Act (P.L. 91-611)

Project Phase: Feasibility

Summarized Financial Data

Estimated Federal Cost	$121,500
Estimated Non-Federal Cost	$121,500
Total Estimated Project Cost	$243,000
Allocation thru FY15	$0
FY16 President's Budget	$0
FY16 Allocation	$0
FY17 President's Budget	$0
Balance to Complete Feasibility	$121,500

Project Description: Bowling Green Municipal Utilities (BGMU) serves over 90,000 people in Warren County, Kentucky with drinking water. In the next 50 years, the City of Bowling Green is facing a critical water shortage, especially if the region continues with its present rate of growth.

The Louisville District executed a contributed funds agreement with the City of Bowling Green on July 3, 2014 to investigate the impact of providing additional release from Barren River Lake during certain drought periods. During most periods, Barren River's flow at Bowling Green provides ample volume to meet the needs of BGMU. It is only during periods of drought that flow augmentation from Barren River Lake would be required. The initial water supply analysis was completed in October 2015 and determined that there is sufficient storage available to proceed into a full feasibility study.

Project Location: The Barren River Lake project is located in south central Kentucky, approximately 23 miles southwest of Bowling Green, Kentucky. The dam site is on Barren River, 79.2 miles above its confluence with the Green River.

Project Status: Awaiting Federal funding to initiate the Feasibility Study.

Local Sponsor: City of Bowling Green, KY.

Where We Are Now: Bowling Green Municipal Utilities submitted a Letter of Intent to initiate the Feasibility Study on May 15, 2015.

Issues and Other Information: None

U.S. ARMY CORPS OF ENGINEERS – LOUISVILLE DISTRICT
P.O. Box 59, Louisville, KY 40201-0059
www.lrl.usace.army.mil

Map